TOWNSHIP OF RIVER VALE

BERGEN COUNTY, NEW JERSEY

KEY MAP

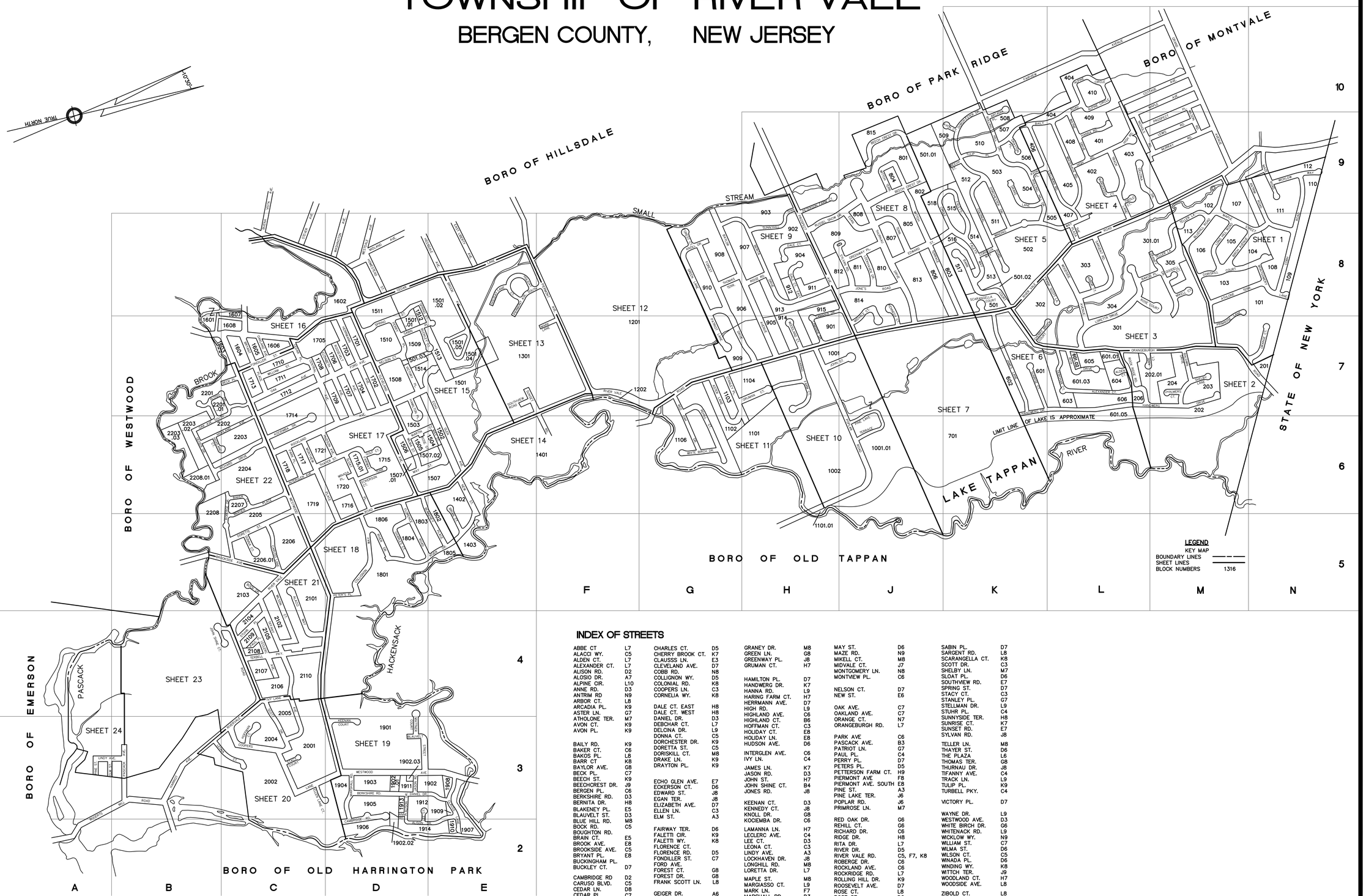

INDEX OF STREETS

ABBE CT L7
ALACCI WY. C5
ALDEN CT. L7
ALEXANDER CT. L7
ALISON RD. D2
ALOSIO DR. A7
ALPINE CIR. L10
ANNE RD. D3
ANTRIM RD N9
ARBOR CT. L8
ARCADIA PL. K9
ASTER LN. G7
ATHOLONE TER. M7
AVON CT. K9
AVON PL. K9

BAILY RD. K9
BAKER CT. C6
BAKOS PL. L8
BARR CT K8
BAYLOR AVE. G8
BECK PL. C7
BEECH ST. K9
BEECHCREST DR. J9
BERGEN PL. C6
BERKSHIRE RD. D3
BERNITA DR. H8
BLAKENEY PL. E5
BLAUVELT ST. D3
BLUE HILL RD. M8
BOCK RD. C5
BOUGHTON RD.
BRAIN CT. E5
BROOK AVE. E8
BROOKSIDE AVE. C5
BRYANT PL. E8
BUCKINGHAM PL.
BUCKLEY CT. D7

CAMBRIDGE RD D2
CARUSO BLVD. C5
CEDAR LN. D8
CEDAR PL. C7
CENTRAL AVE. C7
CHALMERS CT. M7
CHARLES CT. D5
CHERRY BROOK CT. K7
CLAUSSS LN. E3
CLEVELAND AVE. D7
COBB RD. N8
COLLIGNON WY. D5
COLONIAL RD. K8
COOPERS LN. C3
CORNELIA WY. K8

DALE CT. EAST H8
DALE CT. WEST H8
DANIEL DR. D3
DEBCHAR CT. L7
DELCINA DR. L9
DONNA CT. C5
DORCHESTER DR. K9
DORETTA ST. C5
DORISKILL CT. M8
DRAKE LN. K9
DRAYTON PL. K9

ECHO GLEN AVE. E7
ECKERSON CT. D6
EDWARD ST. J8
EGAN TER. J8
ELIZABETH AVE. D7
ELLEN LN. C3
ELM ST. A3

FAIRWAY TER. D6
FALETTI CIR. K9
FALETTI WY. K8
FLORENCE CT.
FLORENCE RD. D5
FONDILLER ST. C7
FORD AVE.
FOREST CT. G8
FOREST DR. G8
FRANK SCOTT LN. L8

GEIGER DR. A6
GOLF CT. D6
GOODELL CT. M8
GRANEY DR. M8
GREEN LN. G8
GREENWAY PL. J8
GRUMAN CT. H7

HAMILTON PL. D7
HANDWERG DR. K7
HANNA RD. L9
HARING FARM CT. H7
HERRMANN AVE. D7
HIGH RD. L9
HIGHLAND AVE. C6
HIGHLAND CT. B6
HOFFMAN CT. C3
HOLIDAY CT. E8
HOLIDAY LN. E8
HUDSON AVE. D6

INTERGLEN AVE. C6
IVY LN. C4

JAMES LN. K7
JASON RD. D3
JOHN ST. H7
JOHN SHINE CT. B4
JONES RD. J8

KEENAN CT. D3
KENNEDY CT. J8
KNOLL DR. G8
KOCIEMBA DR. C6

LAMANNA LN. H7
LECLERC AVE. C4
LEE CT. D3
LEONA CT. C3
LINDY AVE. A3
LOCKHAVEN DR. J8
LONGHILL RD. M8
LORETTA DR. L7

MAPLE ST. M8
MARGIASSO CT. L9
MARK LN. F7
MARSHALL RD. D3
MARTIN ST. D6
MATTNER CT. D3
MAY ST. D6
MAZE RD. N9
MIKELL CT. M8
MIDVALE CT. J7
MONTGOMERY LN. N8
MONTVIEW PL. C6

NELSON CT. D7
NEW ST. E6

OAK AVE. C7
OAKLAND AVE. C7
ORANGE CT. N7
ORANGEBURGH RD. L7

PARK AVE C6
PASCACK AVE. B3
PATRIOT LN. G7
PAUL PL. C4
PERRY PL. D7
PETERS PL. D5
PETTERSON FARM CT. H9
PIERMONT AVE F8
PIERMONT AVE. SOUTH E8
PINE ST. A3
PINE LAKE TER. J6
POPLAR RD. J6
PRIMROSE LN. M7

RED OAK DR. G6
REHILL CT. G6
RICHARD DR. C6
RIDGE DR. H8
RITA DR. L7
RIVER DR. D5
RIVER VALE RD. C5, F7, K8
ROBERGE DR. C6
ROCKLAND AVE. C6
ROCKRIDGE RD. L7
ROLLING HILL DR. K9
ROOSEVELT AVE. D7
ROSE CT. L8
ROSE ST. D6
RUSSEL SNOW DR. H8

SABIN PL. D7
SARGENT RD. L8
SCARANGELLA CT. K8
SCOTT DR. C3
SHELBY LN. M7
SLOAT PL. D6
SOUTHVIEW RD. E7
SPRING ST. D7
STACY CT. C3
STANLEY PL. G7
STELLMAN DR. L9
STUHR PL. C4
SUNNYSIDE TER. H8
SUNRISE CT. K7
SUNSET RD. E7
SYLVAN RD. J8

TELLER LN. M8
THAYER ST. D6
THE PLAZA L6
THOMAS TER. G8
THURNAU DR. J8
TIFANNY AVE. C4
TRACK LN. L9
TULIP PL. K9
TURBELL PKY. C4

VICTORY PL. D7

WAYNE DR. L9
WESTWOOD AVE. D3
WHITE BIRCH DR. G6
WHITENACK RD. L9
WICKLOW WY. N9
WILLIAM ST. C7
WILMA ST. D6
WILSON CT. C5
WINADA PL. D6
WINDING WY. K8
WITTCH TER. J9
WOODLAND CT. H7
WOODSIDE AVE. L8

ZIBOLD CT. L8

KEY MAP

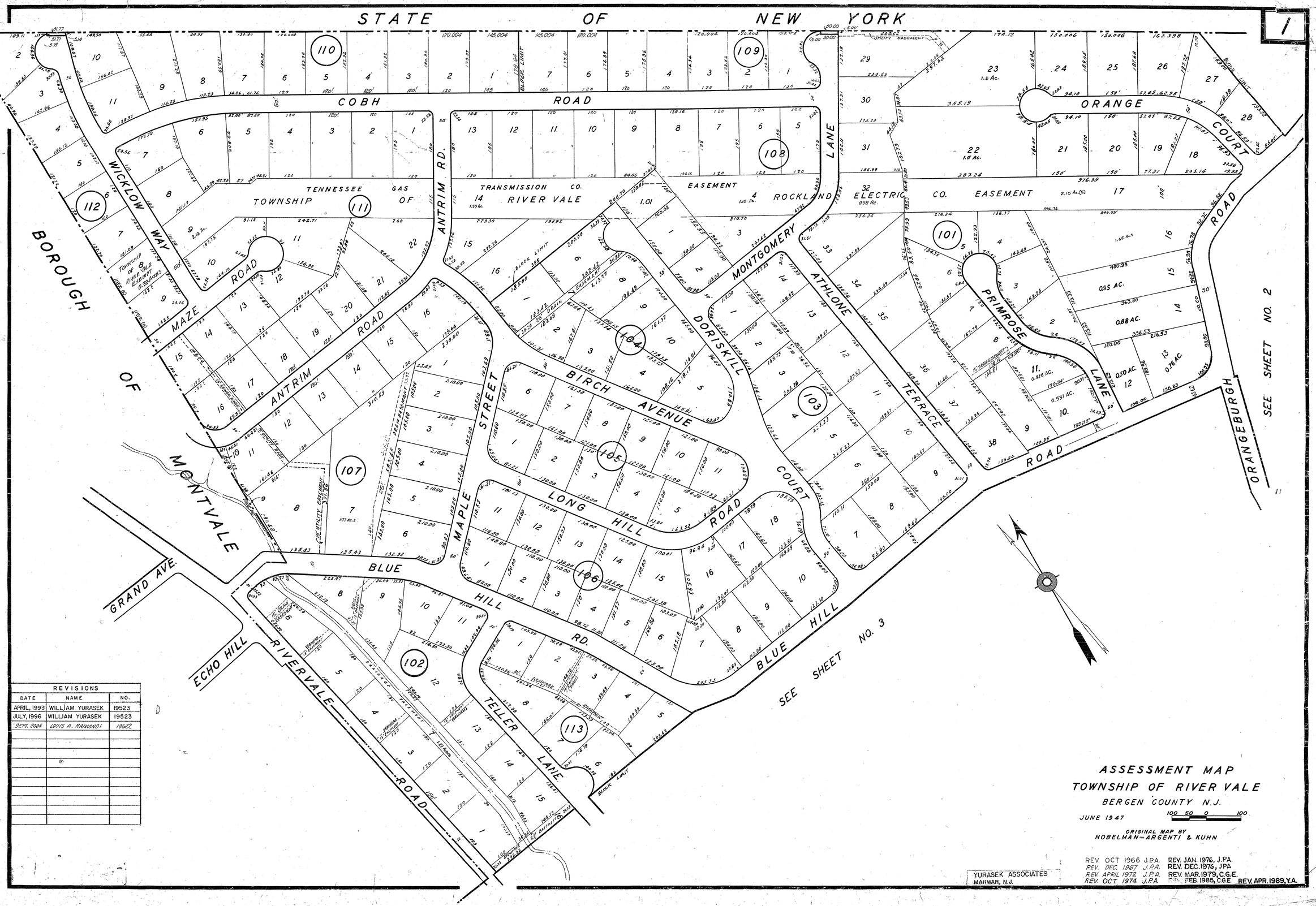

REVISIONS		
DATE	NAME	NO.
APRIL, 1993	WILLIAM YURASEK	19523
JULY, 1996	WILLIAM YURASEK	19523
SEPT. 2004	LOUIS A. RAIMONDI	10622

ASSESSMENT MAP
TOWNSHIP OF RIVER VALE
BERGEN COUNTY N.J.

JUNE 1947

100 50 0 100

ORIGINAL MAP BY
HOBELMAN—ARGENTI & KUHN

YURASEK ASSOCIATES
MAHWAH, N.J.

REV. OCT 1966 J.P.A. REV. JAN. 1976, J.P.A.
REV. DEC. 1967 J.P.A. REV. DEC. 1976, JPA
REV. APRIL 1972 J.P.A. REV. MAR. 1979, C.G.E.
REV. OCT. 1974 J.P.A. REV. FEB. 1985, C.G.E. REV. APR. 1989, Y.A.

REVISIONS		
DATE	NAME	NO.
APRIL, 1993	WILLIAM YURASEK	19523
JULY, 1996	WILLIAM YURASEK	19523
APRIL, 2002	LOUIS A. RAIMONDI	10622
SEPT, 2004	LOUIS A. RAIMONDI	10622

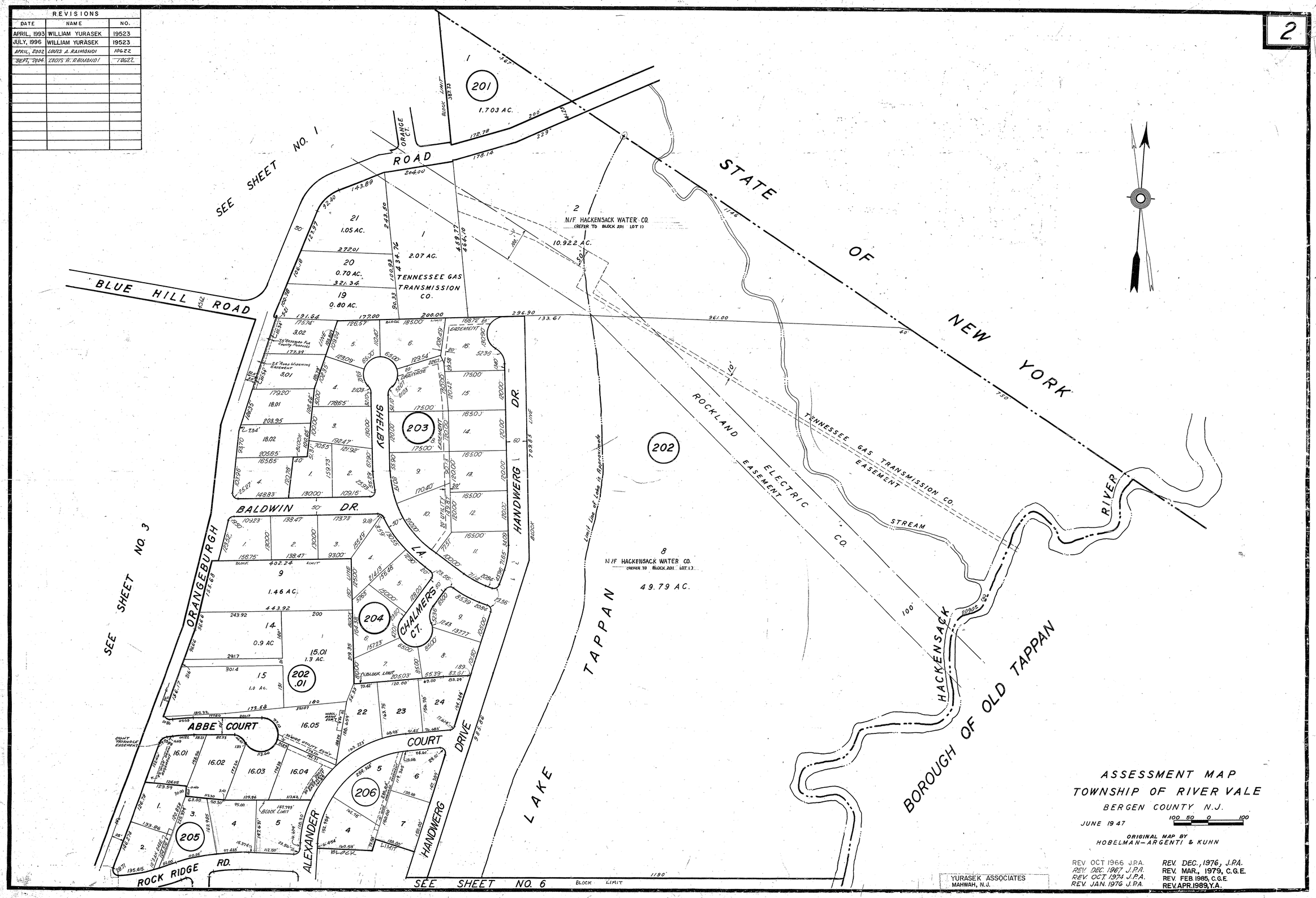

REVISIONS		
DATE	NAME	NO.
APRIL, 1993	WILLIAM YURASEK	19523
JULY, 1996	WILLIAM YURASEK	19523
FEB., 1998	WILLIAM YURASEK	19523
MAY, 1999	WILLIAM YURASEK	19523
APRIL, 2002	LOUIS A. RAIMONDI	10622
SEPT., 2004	LOUIS A. RAIMONDI	10622

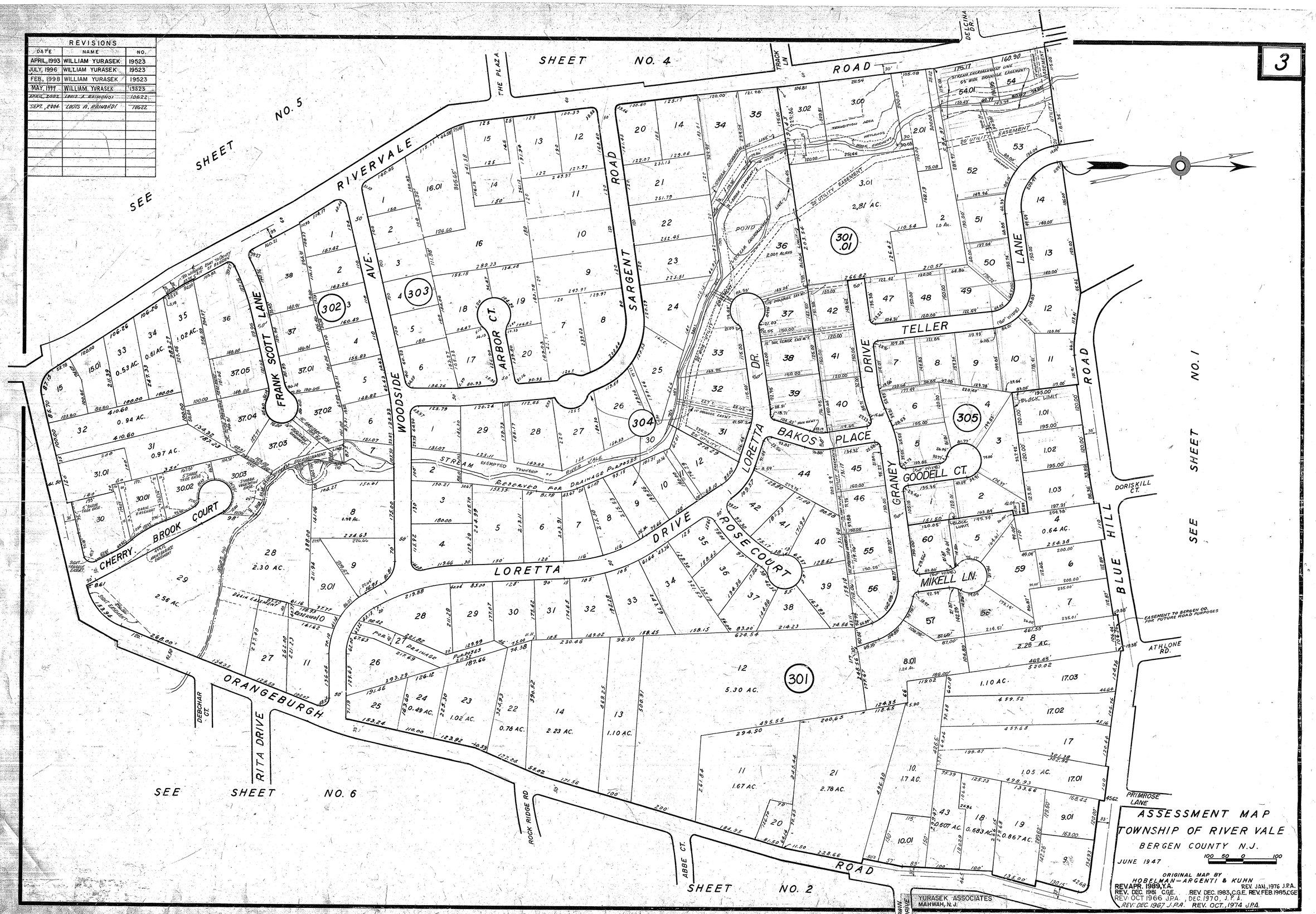

ASSESSMENT MAP
TOWNSHIP OF RIVER VALE
BERGEN COUNTY N.J.

JUNE 1947

100 50 0 100

ORIGINAL MAP BY
HOBELMAN-ARGENTI & KUHN
REV. APR. 1989, Y.A. REV. JAN., 1976 J.P.A.
REV. DEC. 1981 C.G.E. REV. DEC. 1983, C.G.E. REV. FEB. 1985, C.G.E.
REV. OCT 1966 J.P.A. , DEC. 1970, J.P.A.
REV. DEC. 1967 J.P.A. REV. OCT., 1974 J.P.A.

REVISIONS		
DATE	NAME	NO.
APRIL, 1993	WILLIAM. YURASEK	19523
JULY, 1996	WILLIAM YURASEK	19523
MARCH, 1998	WILLIAM YURASEK	19523
APRIL, 2002	LOUIS A. RAIMONDI	10622
SEPT 2004	LOUIS A. RAIMONDI	10622

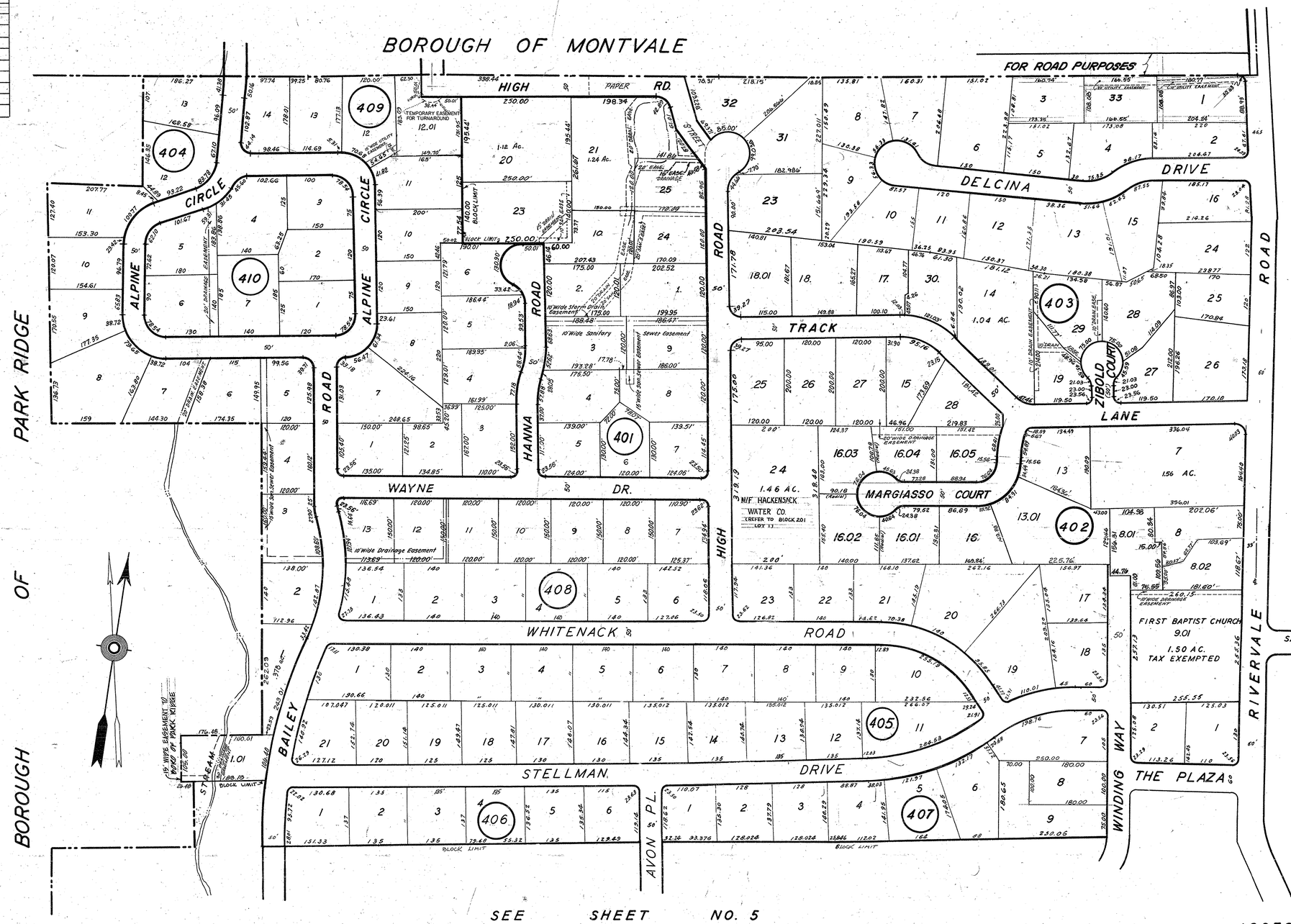

ASSESSMENT MAP
TOWNSHIP OF RIVER VALE
BERGEN COUNTY N.J.
JUNE 1947
100 50 0 100
ORIGINAL MAP BY
HOBELMAN-ARGENTI & KUHN

YURASEK ASSOCIATES
MAHWAH, N.J.

REV: OCT. 1966 J.P.A.
REV: DEC. 1967 J.P.A.
REV: APRIL 1972 J.P.A.
REV. OCT. 1974 J.P.A.
REV. JAN. 1976 J.P.A.
REV. DEC. 1976, J.P.A.
REV. APR. 1989 Y.A.
REV. MAR. 1979, C.G.E.
REV. DEC. 1983, C.G.E
REV. FEB 1984, C.G.E

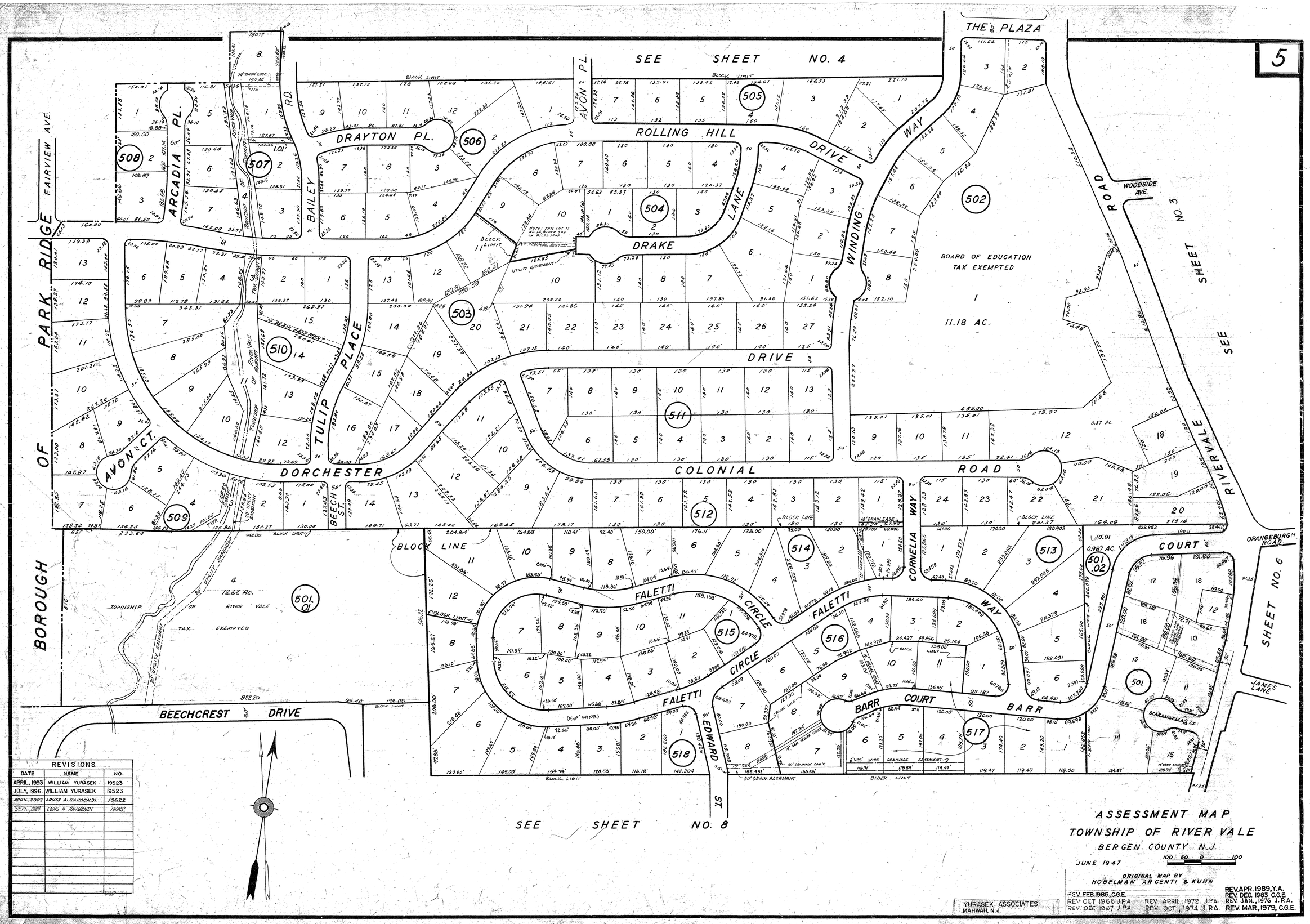
5
SEE SHEET NO. 4
THE PLAZA
ROLLING HILL DRIVE
DRAYTON PL.
AVON PL.
ARCADIA PL.
FAIRVIEW AVE.
PARK RIDGE
BAILEY RD.
DRAKE LANE
WINDING WAY
BOARD OF EDUCATION
TAX EXEMPTED
11.18 AC.
WOODSIDE AVE.
ROAD
SEE SHEET NO. 3
TULIP PLACE
DRIVE
AVON CT.
DORCHESTER
COLONIAL
ROAD
RIVERVALE
BEECH ST.
BOROUGH OF
TOWNSHIP OF RIVER VALE
TAX EXEMPTED
12.62 Ac.
CORNELIA WAY
FALETTI CIRCLE
FALETTI WAY
BARR COURT
BARR
COURT
ORANGEBURGH ROAD
SHEET NO. 6
JAMES LANE
EDWARD ST.
BEECHCREST DRIVE
SEE SHEET NO. 8
REVISIONS
DATE | NAME | NO.
APRIL, 1993 | WILLIAM YURASEK | 19523
JULY, 1996 | WILLIAM YURASEK | 19523
APRIL, 2002 | LOUIS A. RAIMONDI | 10622
SEPT. 2004 | LOUIS A. RAIMONDI | 10622
ASSESSMENT MAP
TOWNSHIP OF RIVER VALE
BERGEN COUNTY N.J.
JUNE 1947
ORIGINAL MAP BY
HOBELMAN ARGENTI & KUHN
REV. FEB. 1985, C.G.E.
REV. OCT 1966 J.P.A.
REV. DEC 1967 J.P.A.
REV. APRIL, 1972 J.P.A.
REV. OCT., 1974 J.P.A.
REV. APR. 1989, Y.A.
REV. DEC. 1983 C.G.E.
REV. JAN., 1976 J.P.A.
REV. MAR., 1979, C.G.E.
YURASEK ASSOCIATES
MAHWAH, N.J.

REVISIONS		
DATE	NAME	NO.
APRIL, 1993	WILLIAM YURASEK	19523
JULY, 1996	WILLIAM YURASEK	19523
FEB., 1998	WILLIAM YURASEK	19523
MAY, 1999	WILLIAM YURASEK	19523
SEPT., 2004	LOUIS A. RAIMONDI	10622

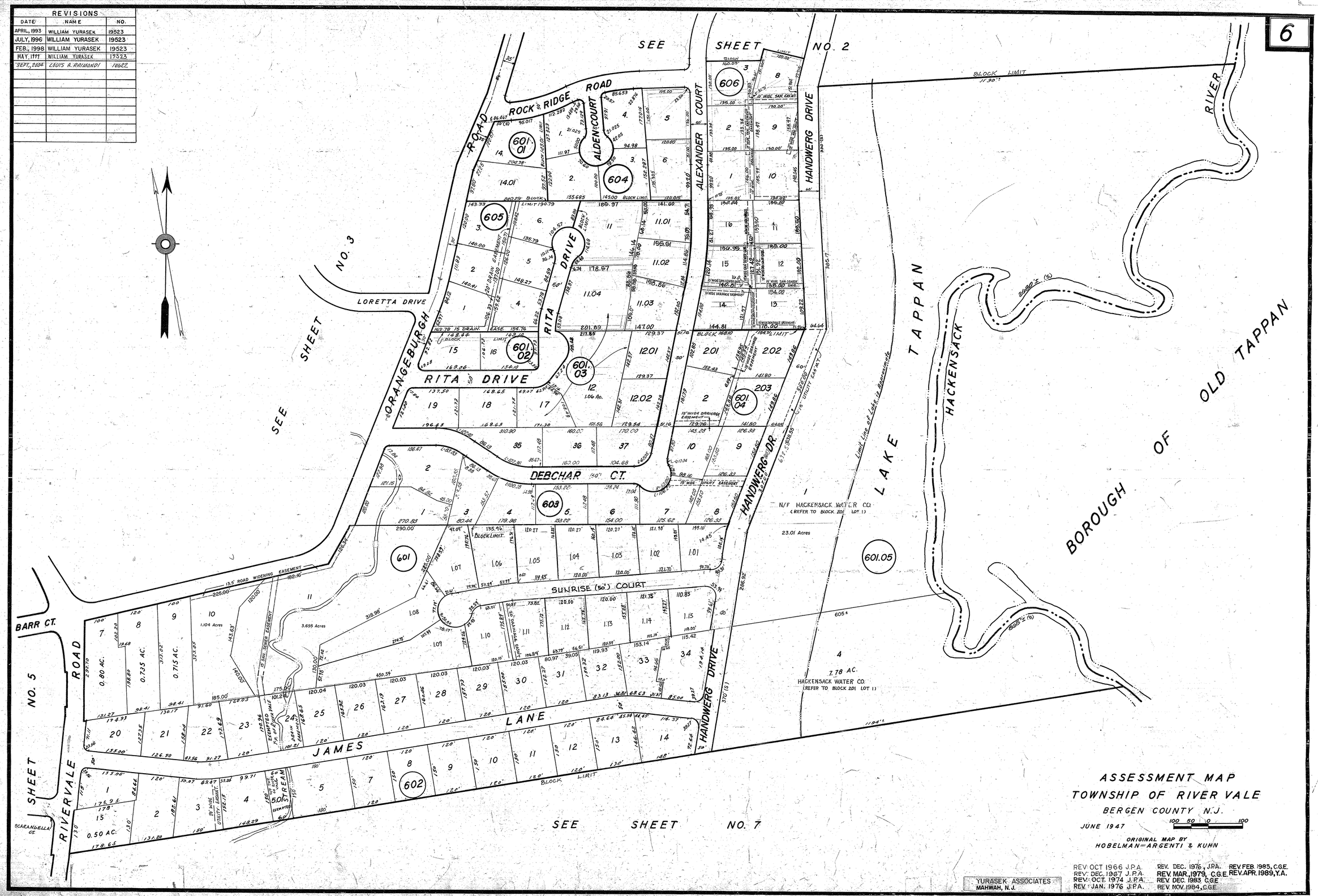

ASSESSMENT MAP
TOWNSHIP OF RIVER VALE
BERGEN COUNTY N.J.

JUNE 1947

100 50 0 100

ORIGINAL MAP BY
HOBELMAN—ARGENTI & KUHN

REV. OCT. 1966 J.P.A.
REV. DEC. 1967 J.P.A.
REV. OCT. 1974 J.P.A.
REV. JAN. 1976 J.P.A.
REV. DEC. 1976, J.P.A.
REV. MAR. 1979, C.G.E.
REV. DEC. 1983 C.G.E.
REV. NOV. 1984, C.G.E.
REV. FEB. 1985, C.G.E.
REV. APR. 1989, Y.A.

YURASEK ASSOCIATES
MAHWAH, N.J.

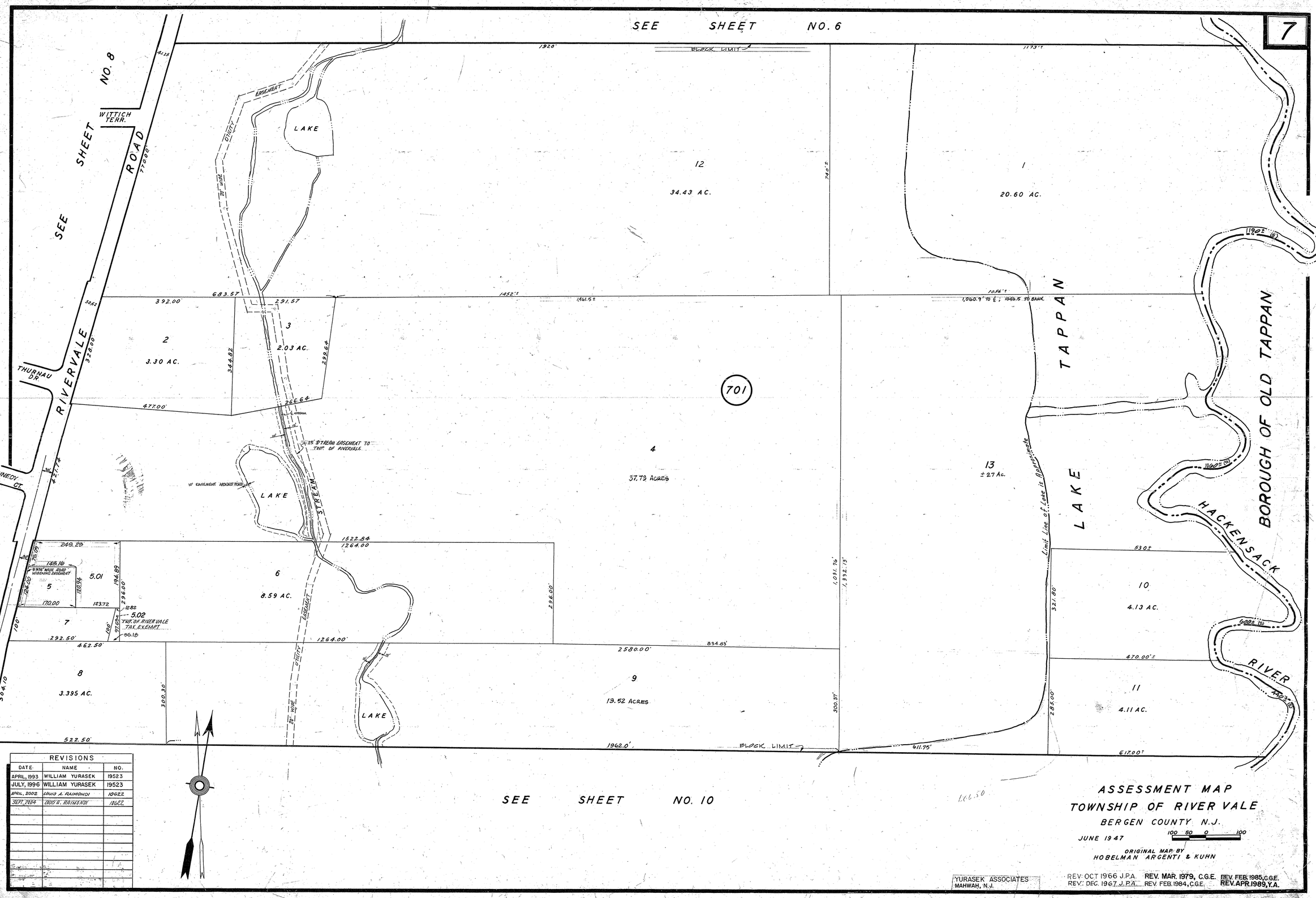
7
SEE SHEET NO. 6
SEE SHEET NO. 8
SEE SHEET NO. 10
BLOCK LIMIT
WITTICH TERR.
RIVERVALE ROAD
THURNAU DR.
KENNEDY CT.
PROSPECT AVE.
LAKE
12
34.43 AC.
1
20.60 AC.
2
3.30 AC.
3
2.03 AC.
701
4
37.73 ACRES
13
± 27 Ac.
6
8.59 AC.
5
5.01
7
8
3.395 AC.
9
13.52 ACRES
10
4.13 AC.
11
4.11 AC.
25' STREAM EASEMENT TO TWP. OF RIVERVALE
TWP. OF RIVERVALE TAX EXEMPT
Limit Line of Lake is Approximate
TAPPAN
LAKE
HACKENSACK RIVER
BOROUGH OF OLD TAPPAN
REVISIONS
DATE | NAME | NO.
APRIL, 1993 | WILLIAM YURASEK | 19523
JULY, 1996 | WILLIAM YURASEK | 19523
APRIL, 2002 | LOUIS A. RAIMONDI | 10622
SEPT. 2004 | LOUIS A. RAIMONDI | 10622
ASSESSMENT MAP
TOWNSHIP OF RIVER VALE
BERGEN COUNTY N.J.
JUNE 1947
100 50 0 100
ORIGINAL MAP BY
HOBELMAN ARGENTI & KUHN
YURASEK ASSOCIATES
MAHWAH, N.J.
REV: OCT 1966 J.P.A. REV. MAR. 1979, C.G.E. REV. FEB. 1985, C.G.E.
REV: DEC. 1967 J.P.A. REV. FEB. 1984, C.G.E. REV. APR. 1989, Y.A.

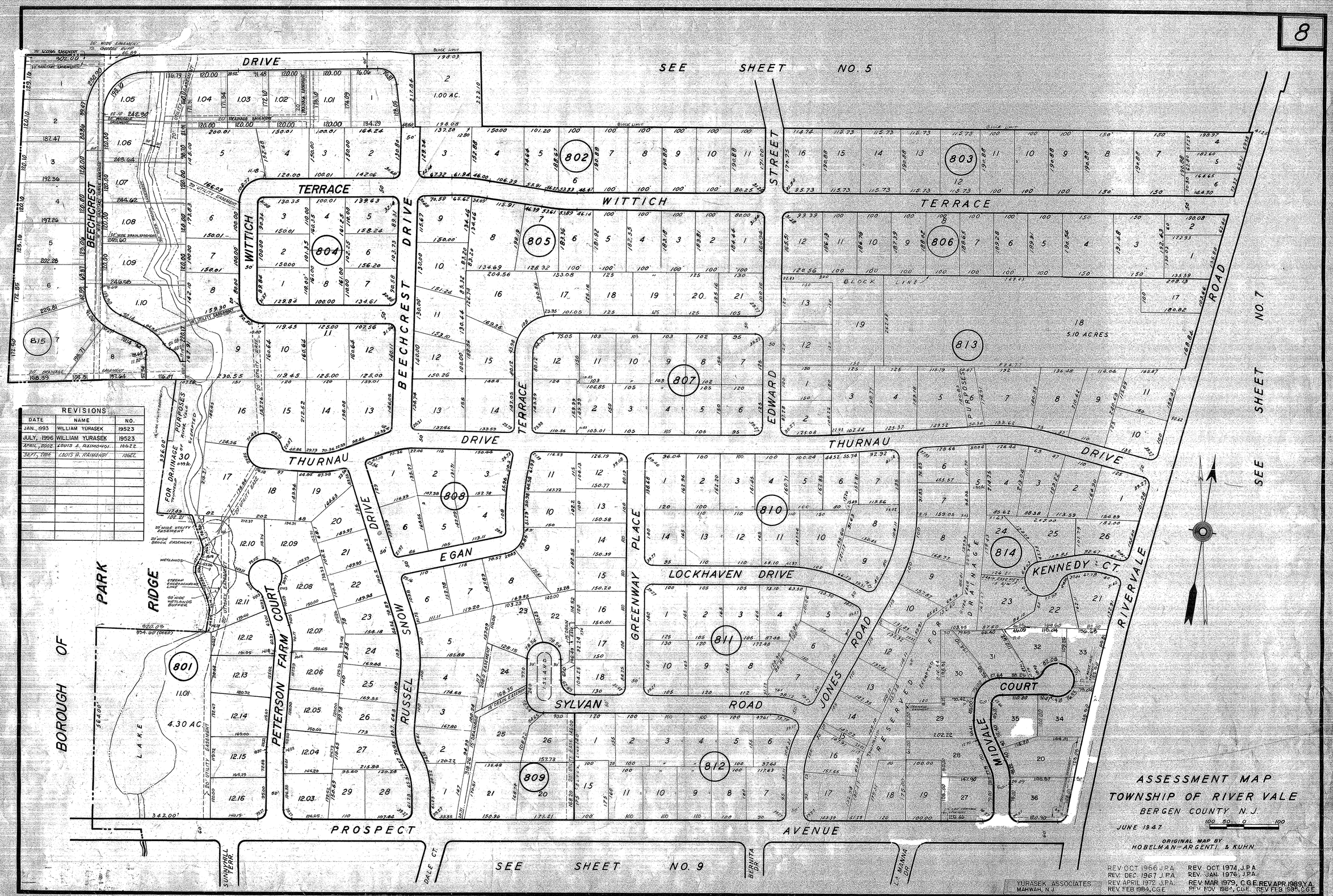

REVISIONS		
DATE	NAME	NO.
JAN., 1993	WILLIAM YURASEK	19523
JULY, 1996	WILLIAM YURASEK	19523
APRIL, 2002	LOUIS A. RAIMONDI	10622
SEPT., 2004	LOUIS A. RAIMONDI	10622

ASSESSMENT MAP
TOWNSHIP OF RIVER VALE
BERGEN COUNTY, N.J.
JUNE 1947
100 50 0 100

ORIGINAL MAP BY
HOBELMAN-ARGENTI & KUHN

REV. OCT 1966 J.P.A.
REV. DEC. 1967 J.P.A.
REV. APRIL 1972 J.P.A.
REV. FEB 1984, C.G.E.
REV. OCT 1974, J.P.A.
REV. JAN. 1976, J.P.A.
REV. MAR 1979, C.G.E. REV. APR 1989 Y.A.
REV. NOV 1989, C.G.E. REV. FEB 1995, C.G.E.

YURASEK ASSOCIATES
MAHWAH, N.J.

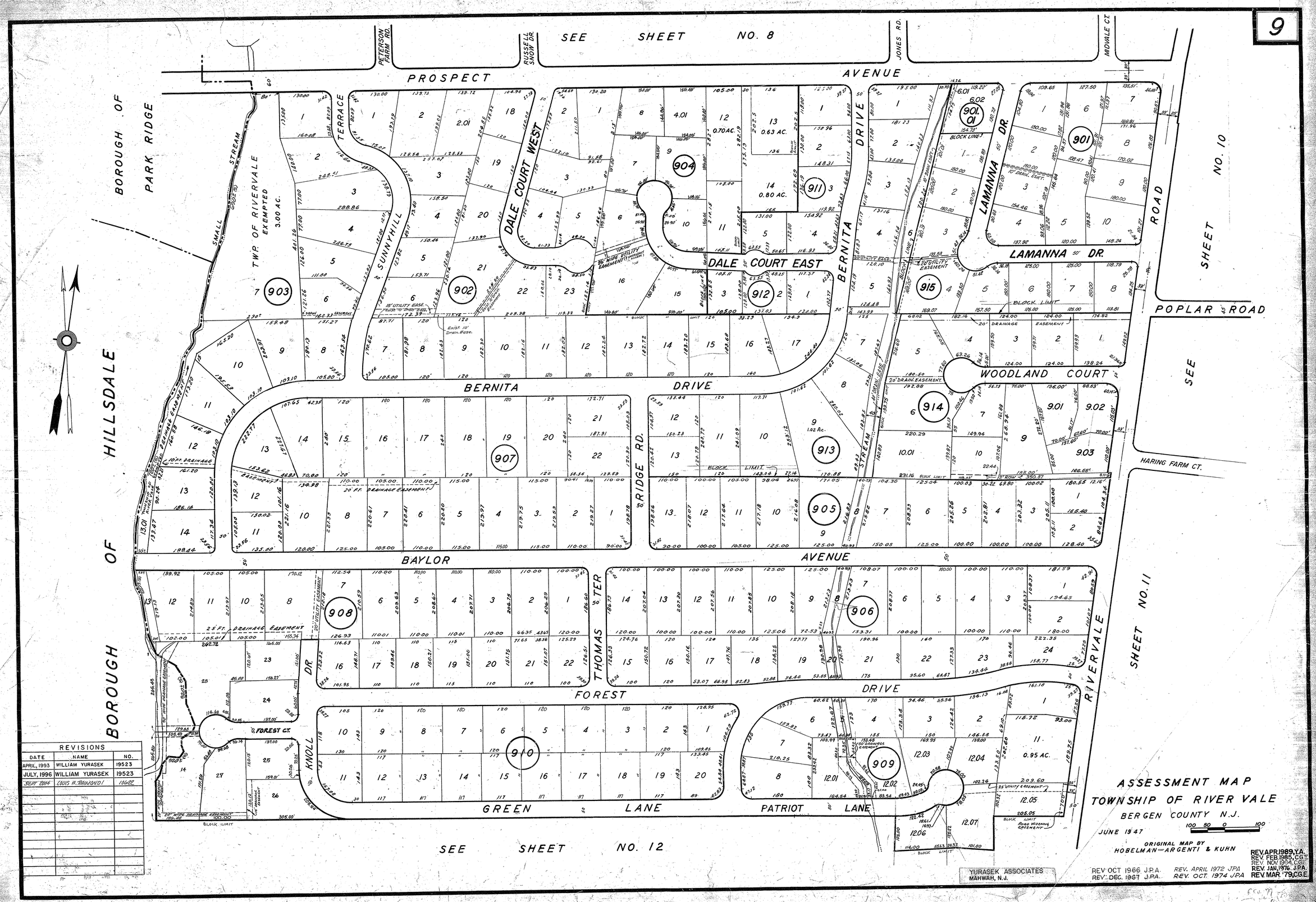
9
SEE SHEET NO. 8
PROSPECT AVENUE
PETERSON FARM RD.
RUSSELL SNOW DR.
JONES RD.
MIDVALE CT.
BOROUGH OF PARK RIDGE
HILLSDALE
BOROUGH OF RIVERVALE
SMALL STREAM
TWP. OF RIVERVALE EXEMPTED 3.00 AC.
SUNNYHILL TERRACE
DALE COURT WEST
DALE COURT EAST
BERNITA DRIVE
LAMANNA DR.
POPLAR ROAD
SEE SHEET NO. 10
WOODLAND COURT
HARING FARM CT.
BAYLOR AVENUE
THOMAS TER
FOREST DRIVE
FOREST CT.
KNOLL DR.
GREEN LANE
PATRIOT LANE
RIVERVALE
SEE SHEET NO. 11
SEE SHEET NO. 12
903
902
904
911
901.01
901
912
915
907
913
914
905
908
906
910
909
REVISIONS
DATE | NAME | NO.
APRIL, 1993 | WILLIAM YURASEK | 19523
JULY, 1996 | WILLIAM YURASEK | 19523
SEPT 2004 | LOUIS A. RAINONDI | 10622
ASSESSMENT MAP
TOWNSHIP OF RIVER VALE
BERGEN COUNTY N.J.
JUNE 1947
100 50 0 100
ORIGINAL MAP BY
HOBELMAN-ARGENTI & KUHN
YURASEK ASSOCIATES
MAHWAH, N.J.
REV. OCT 1966 J.P.A.
REV. DEC. 1967 J.P.A.
REV. APRIL 1972 JPA
REV. OCT. 1974 JPA
REV. APR. 1989, Y.A.
REV. FEB. 1985, C.G.E.
REV. NOV. 1984, C.G.E.
REV. JAN. 1976 J.P.A.
REV. MAR. '79, C.G.E.

REVISIONS		
DATE	NAME	NO.
APRIL, 1993	WILLIAM YURASEK	19523
NOV., 1993	WILLIAM YURASEK	19523
JULY, 1996	WILLIAM YURASEK	19523
APRIL 2002	LOUISA RAIMONDI	10622
SEPT. 2004	LOUISA RAIMONDI	10622

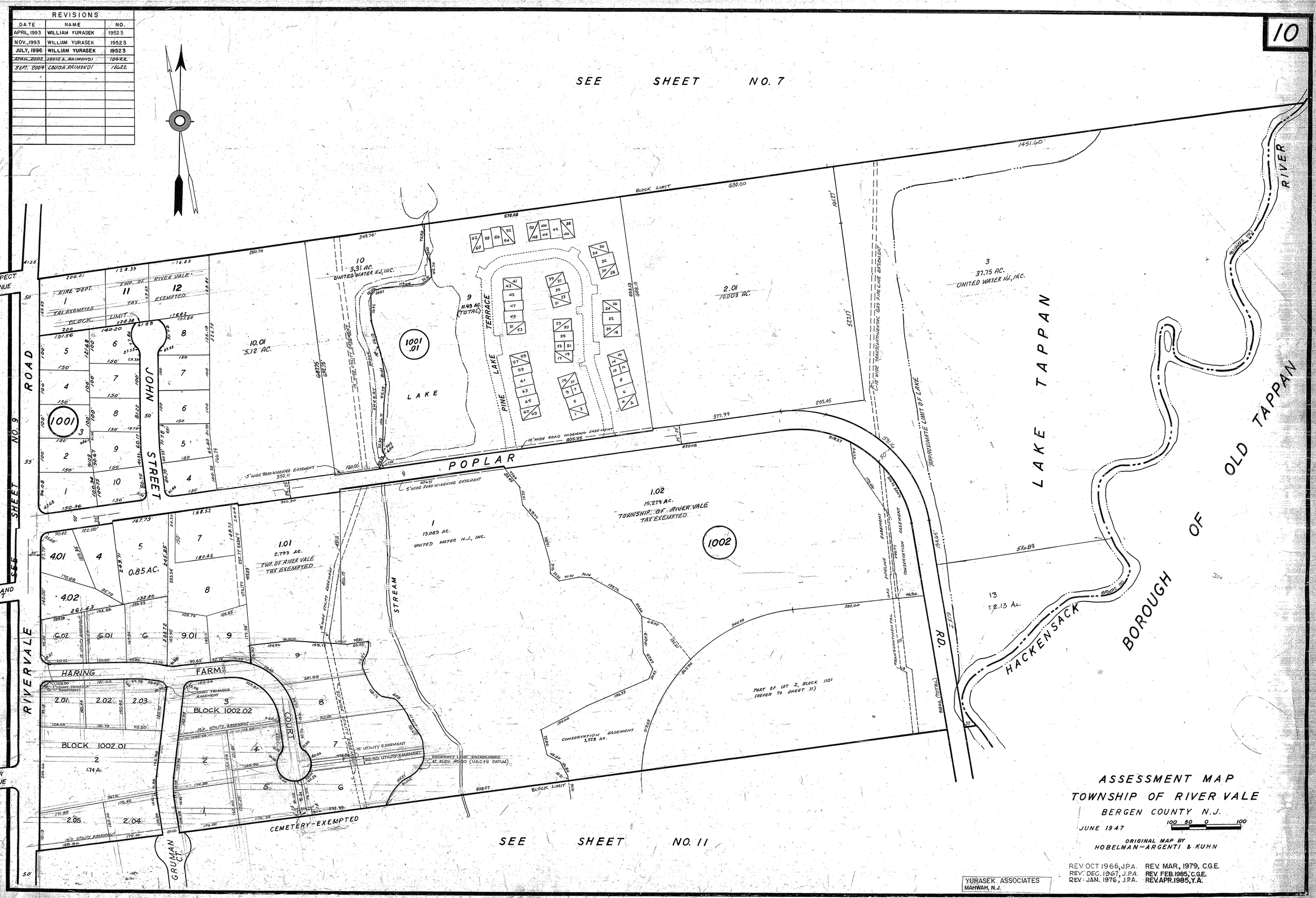

ASSESSMENT MAP
TOWNSHIP OF RIVER VALE
BERGEN COUNTY N.J.
JUNE 1947
100 50 0 100
ORIGINAL MAP BY
HOBELMAN=ARGENTI & KUHN

REV. OCT 1966, J.P.A. REV. MAR., 1979, C.G.E.
REV. DEC. 1967, J.P.A. REV. FEB. 1985, C.G.E.
REV. JAN. 1976, J.P.A. REV. APR. 1985, Y.A.

YURASEK ASSOCIATES
MAHWAH, N.J.

10

REVISIONS		
DATE	NAME	NO.
JAN., 1993	WILLIAM YURASEK	19523
JULY, 1996	WILLIAM YURASEK	19523
APRIL, 2002	LOUIS A. RAIMONDI	10622
SEPT. 2004	LOUIS A. RAIMONDI	10622

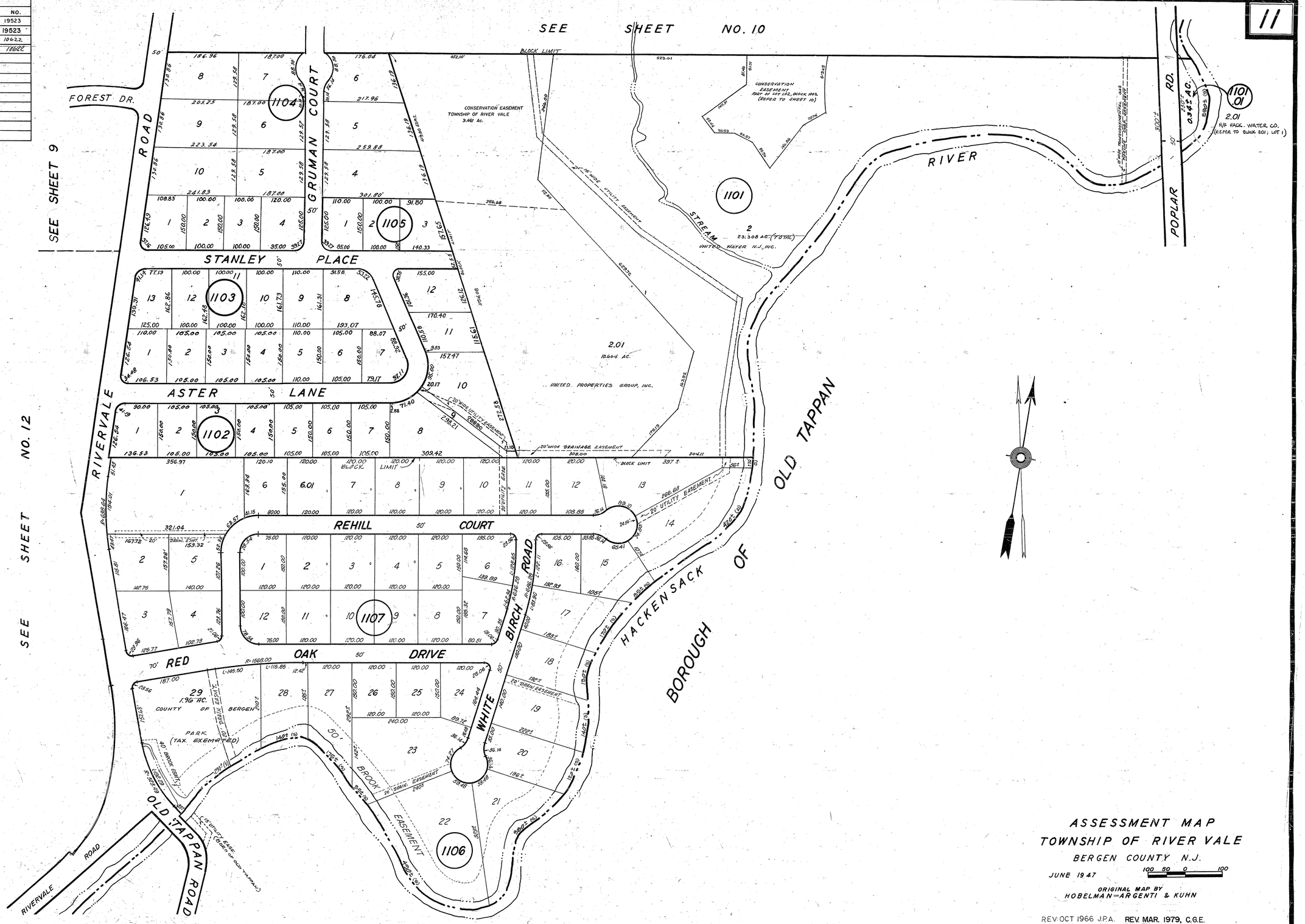

ASSESSMENT MAP
TOWNSHIP OF RIVER VALE
BERGEN COUNTY N.J.

JUNE 1947

100 50 0 100

ORIGINAL MAP BY
HOBELMAN-ARGENTI & KUHN

REV: OCT 1966 J.P.A.
REV: DEC. 1967 J.P.A.
REV: OCT. 1974 J.P.A.
REV: JAN. 1976 J.P.A.
REV. MAR. 1979, C.G.E.
REV. FEB. 1985, C.G.E.
REV. APR. 1989, Y.A.

YURASEK ASSOCIATES
MAHWAH, N.J.

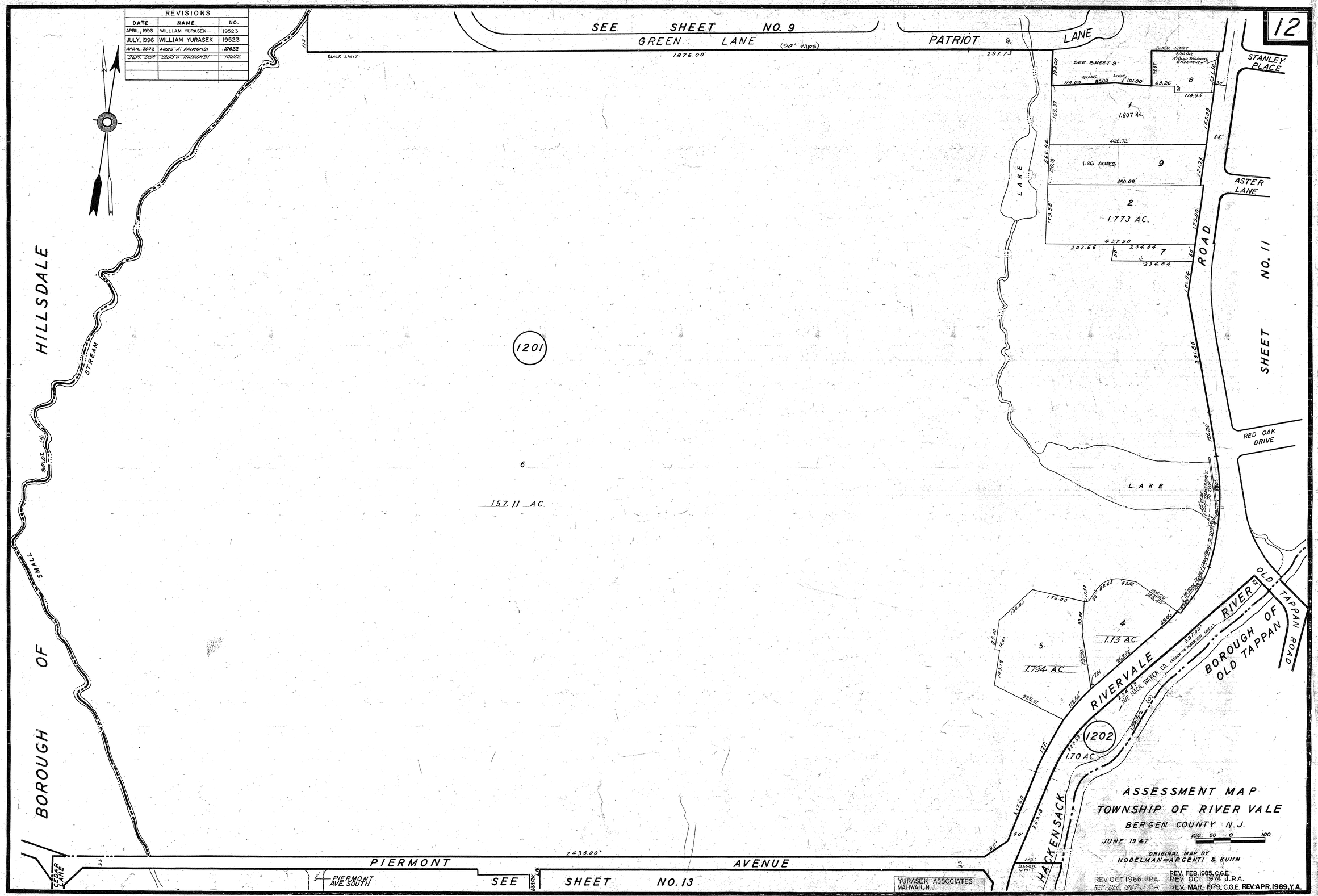

REVISIONS

DATE	NAME	NO.
APRIL, 1993	WILLIAM YURASEK	19523
JULY, 1996	WILLIAM YURASEK	19523
APRIL, 2002	LOUIS A. RAIMONDI	10622
SEPT. 2004	LOUIS A. RAIMONDI	10622

REVISIONS		
DATE	NAME	NO.
MAR., 1993	WILLIAM YURASEK	19523
JULY, 1996	WILLIAM YURASEK	19523
FEB., 1998	WILLIAM YURASEK	19523
SEPT. 2004	LOUIS A. RAIMONDI	10622

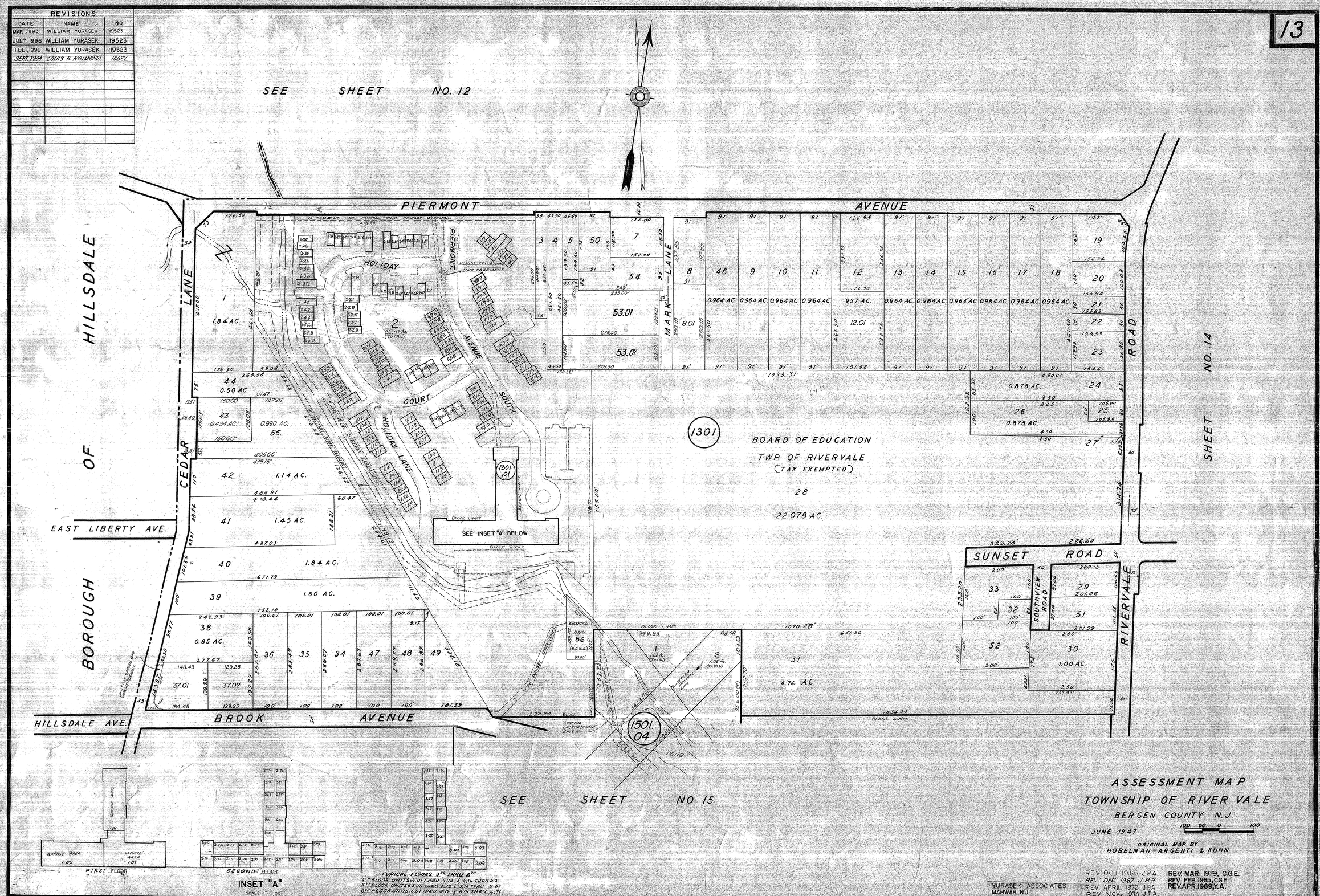

ASSESSMENT MAP
TOWNSHIP OF RIVER VALE
BERGEN COUNTY N.J.
JUNE 1947
100 50 0 100
ORIGINAL MAP BY
HOBELMAN ARGENTI & KUHN

YURASEK ASSOCIATES
MAHWAH, N.J.

REV. OCT. 1966 J.P.A.
REV. DEC. 1967 J.P.A.
REV. APRIL 1972 J.P.A.
REV. NOV. 1974 J.P.A.
REV. MAR. 1979, C.G.E.
REV. FEB. 1985, C.G.E.
REV. APR. 1989, Y.A.

REVISIONS		
DATE	NAME	NO.
APRIL, 1993	WILLIAM YURASEK	19523
JULY, 1996	WILLIAM YURASEK	19523
~~APRIL, 2002~~	~~LOUIS A. RAIMONDI~~	~~10622~~
SEPT. 2004	LOUIS A. RAIMONDI	10622

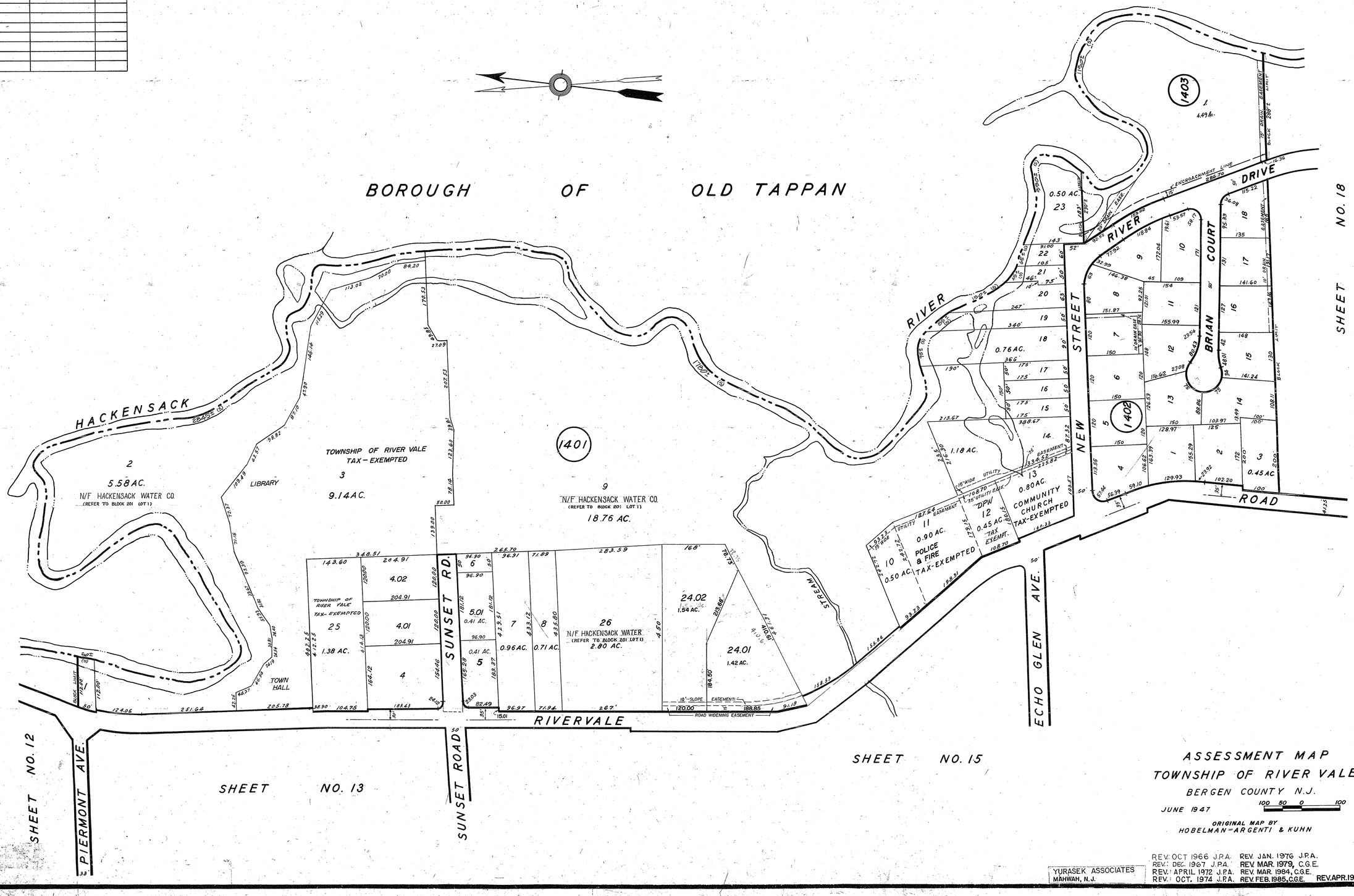

ASSESSMENT MAP
TOWNSHIP OF RIVER VALE
BERGEN COUNTY N.J.

JUNE 1947

100 50 0 100

ORIGINAL MAP BY
HOBELMAN-ARGENTI & KUHN

YURASEK ASSOCIATES
MAHWAH, N.J.

REV. OCT 1966 J.P.A. REV. JAN. 1976 J.P.A.
REV. DEC. 1967 J.P.A. REV. MAR. 1979, C.G.E.
REV. APRIL 1972 J.P.A. REV. MAR. 1984, C.G.E.
REV. OCT. 1974 J.P.A. REV. FEB. 1985, C.G.E. REV. APR. 1989, Y.A.

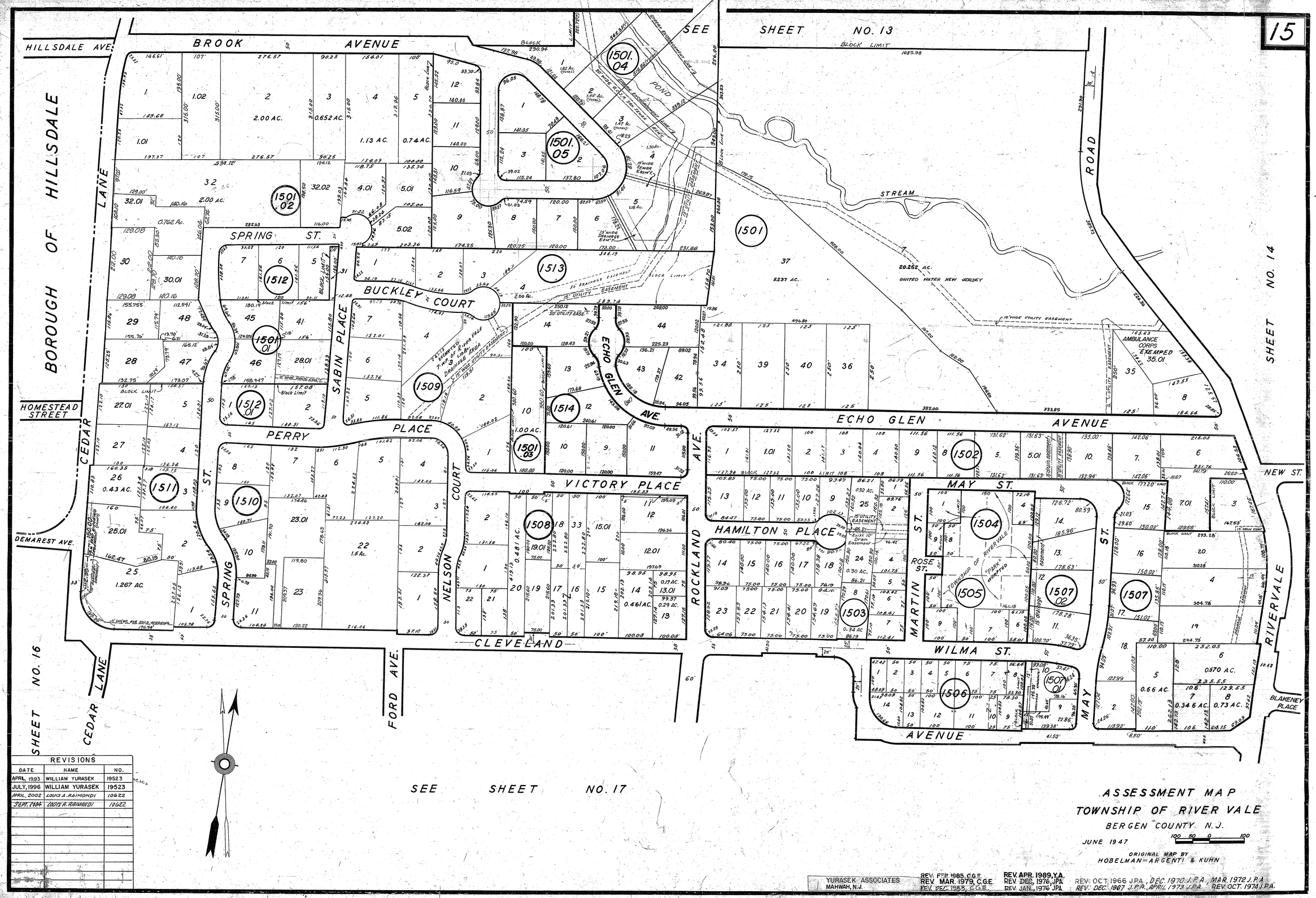

REVISIONS		
DATE	NAME	NO.
APRIL, 1993	WILLIAM YURASEK	19523
JULY, 1996	WILLIAM YURASEK	19523
APRIL, 2002	LOUIS A. RAIMONDI	10622
SEPT. 2004	LOUIS A. RAIMONDI	10622

ASSESSMENT MAP
TOWNSHIP OF RIVER VALE
BERGEN COUNTY N.J.

JUNE 1947

100 50 0 100

ORIGINAL MAP BY
HOBELMAN-ARGENTI & KUHN

YURASEK ASSOCIATES
MAHWAH, N.J.

REV. FEB. 1985, C.G.E.
REV. MAR. 1979, C.G.E.
REV. DEC. 1963, C.G.E.

REV. APR. 1989, Y.A.
REV. DEC. 1976, J.P.A.
REV. JAN. 1976, J.P.A.

REV. OCT. 1966 J.P.A., DEC. 1970 J.P.A., MAR. 1972 J.P.A.
REV. DEC. 1987 J.P.A., APRIL 1973 J.P.A. REV. OCT. 1974 J.P.A.

REVISIONS		
DATE	NAME	NO.
JULY, 1996	WILLIAM YURASEK	19523
MAY, 1999	WILLIAM YURASEK	19523
SEPT. 2004	LOUIS A. RAIMONDI	10622

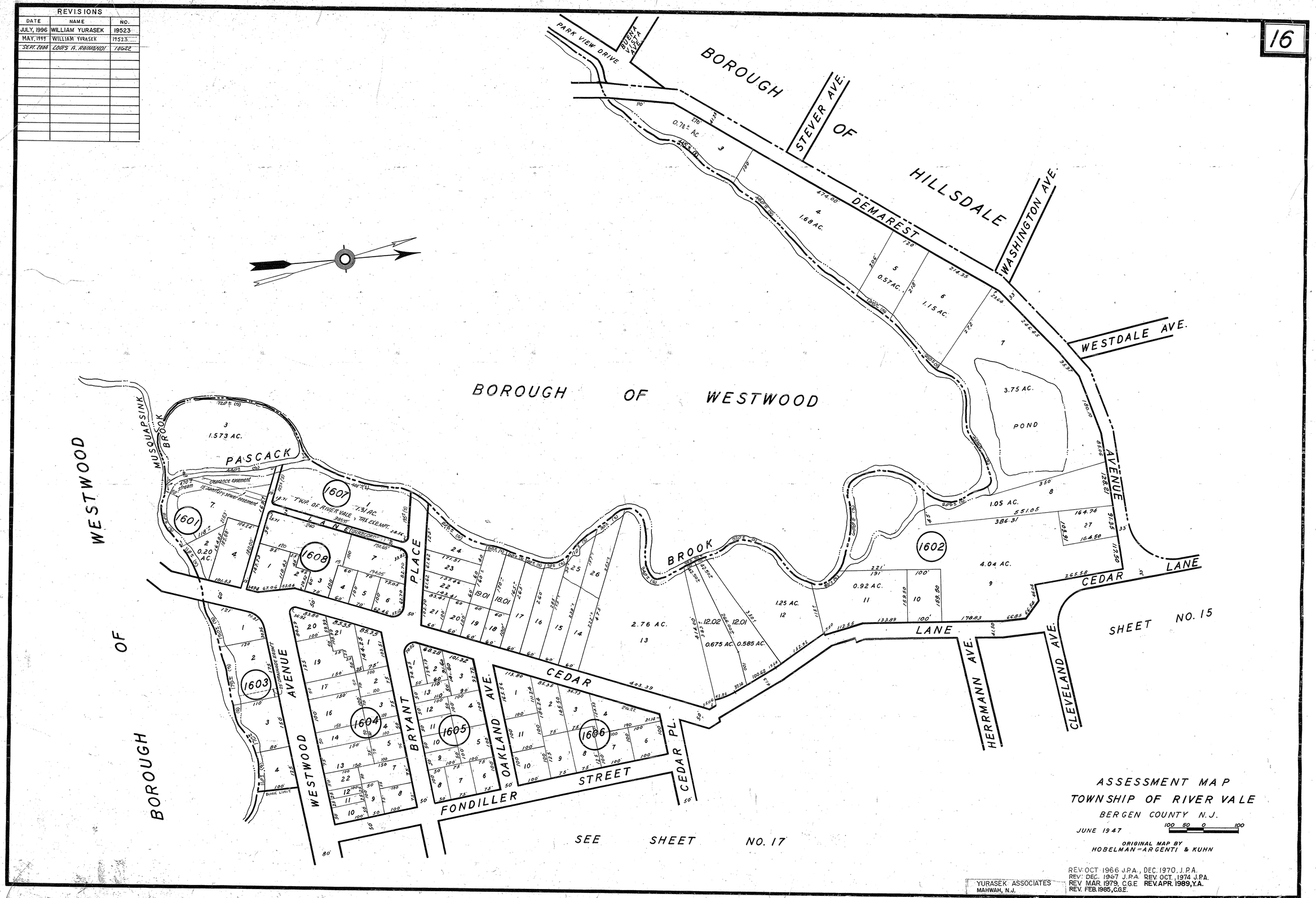

ASSESSMENT MAP
TOWNSHIP OF RIVER VALE
BERGEN COUNTY N.J.
JUNE 1947
100 50 0 100

ORIGINAL MAP BY
HOBELMAN-ARGENTI & KUHN

YURASEK ASSOCIATES
MAHWAH, N.J.

REV. OCT. 1966 J.P.A., DEC. 1970, J.P.A.
REV. DEC. 1967 J.P.A. REV. OCT. 1974 J.P.A.
REV. MAR. 1979, C.G.E. REV. APR. 1989, Y.A.
REV. FEB. 1985, C.G.E.

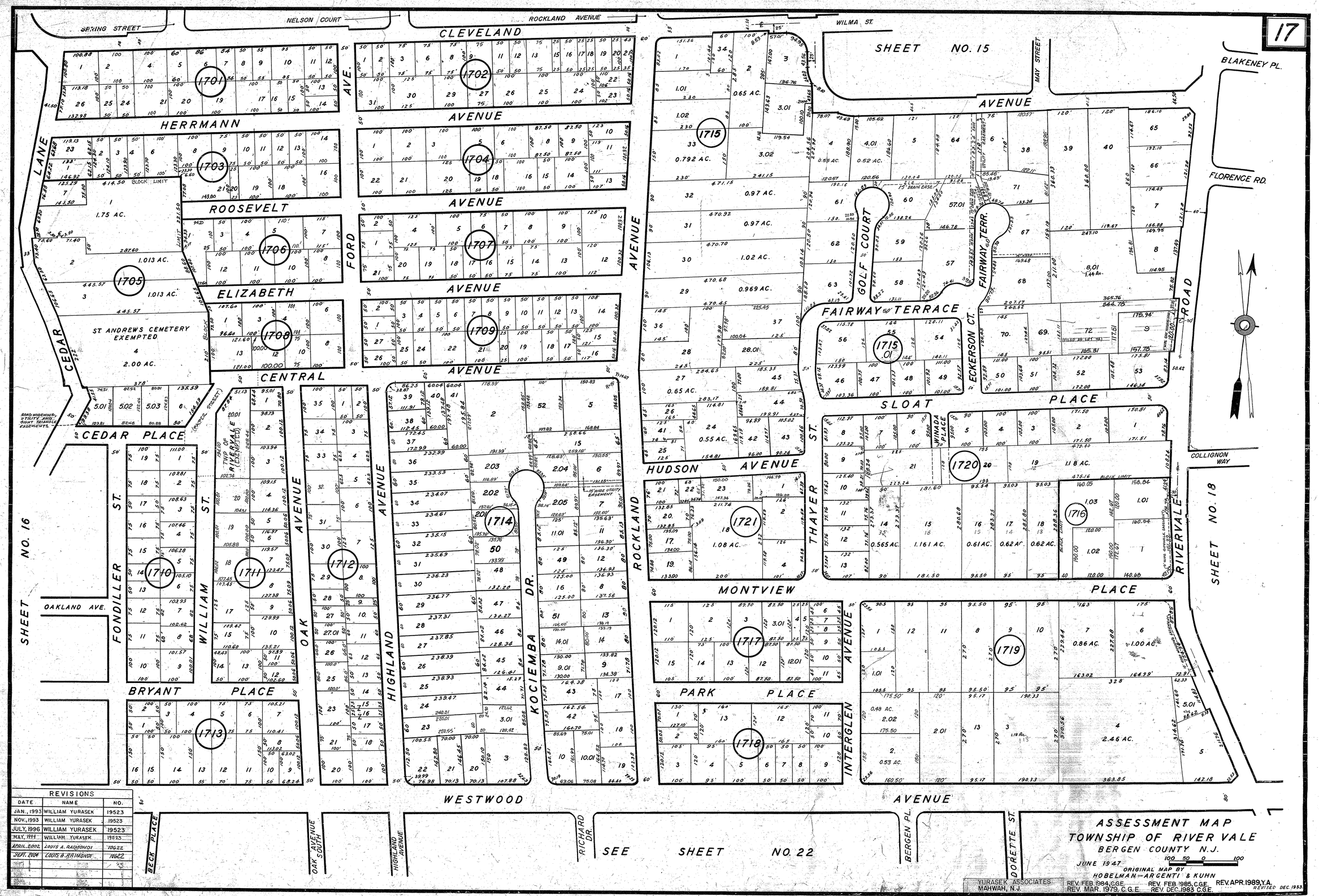

REVISIONS		
DATE	NAME	NO.
JAN., 1993	WILLIAM YURASEK	19523
NOV., 1993	WILLIAM YURASEK	19523
JULY, 1996	WILLIAM YURASEK	19523
MAY, 1999	WILLIAM YURASEK	19523
APRIL, 2002	LOUIS A. RAIMONDI	19622
SEPT. 2006	LOUIS A. RAIMONDI	19622

ASSESSMENT MAP
TOWNSHIP OF RIVER VALE
BERGEN COUNTY N.J.

JUNE 1947

ORIGINAL MAP BY
HOBELMAN-ARGENTI & KUHN

YURASEK ASSOCIATES
MAHWAH, N.J.

REV. FEB 1984, C.G.E. REV. FEB 1985, C.G.E. REV. APR. 1989, Y.A.
REV. MAR. 1979, C.G.E. REV. DEC. 1983 C.G.E. REVISED DEC 1953

REV. OCT 1966 J.P.A. - REV. DEC. 1967 J.P.A. - DEC. 1970 J.P.A.
REV. APR 1972 J.P.A. - REV. OCT 22, 1974, J.P.A.
REV. JAN 1976 J.P.A. REV. DEC., 1976, J.P.A.

REVISIONS		
DATE	NAME	NO.
FEB., 1993	WILLIAM YURASEK	19523
JULY, 1996	WILLIAM YURASEK	19523
SEPT. 2004	LOUIS A. RAIMONDI	19622

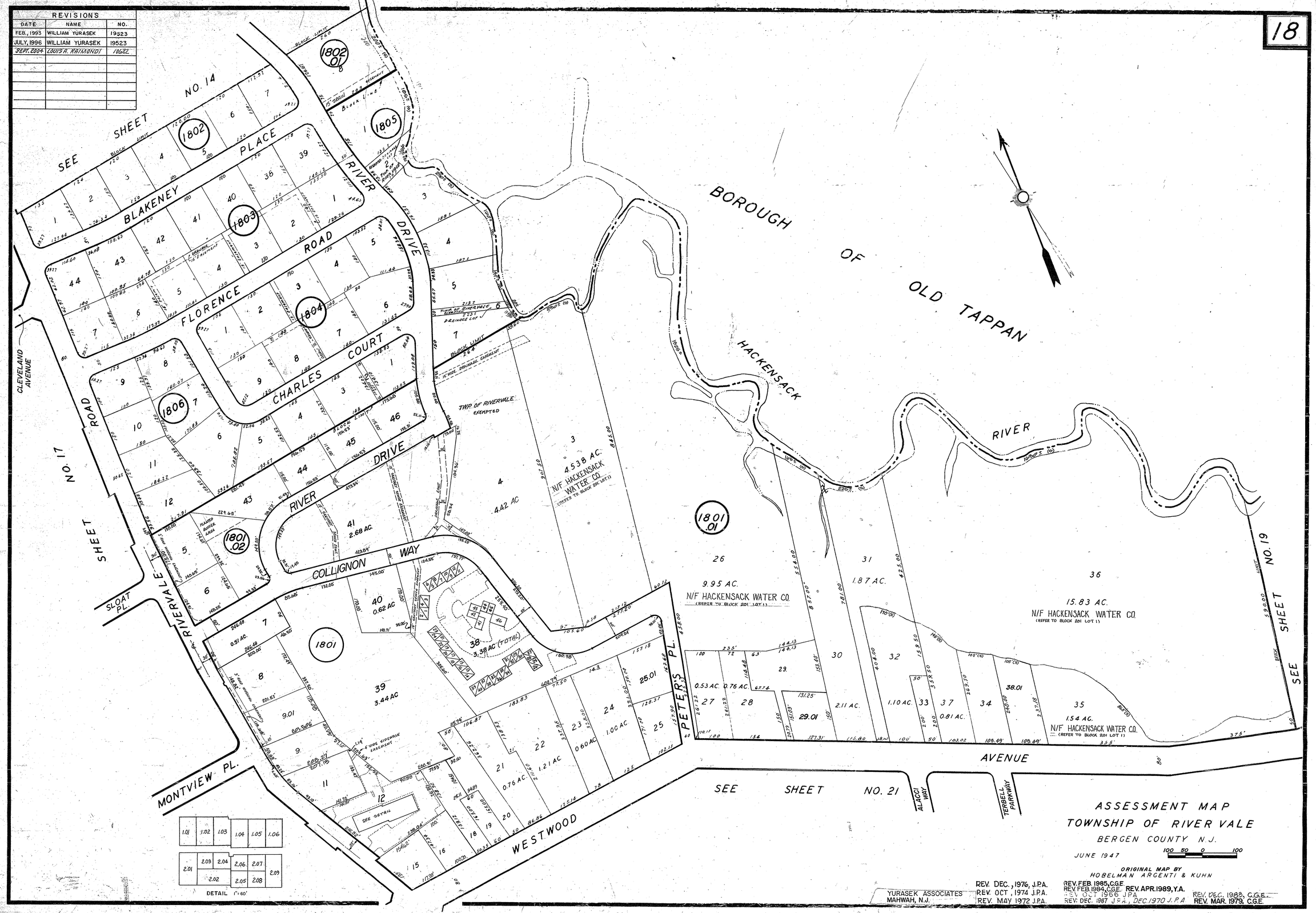

ASSESSMENT MAP
TOWNSHIP OF RIVER VALE
BERGEN COUNTY N.J.
JUNE 1947
100 50 0 100

ORIGINAL MAP BY
HOBELMAN ARGENTI & KUHN

YURASEK ASSOCIATES
MAHWAH, N.J.

REV. DEC., 1976, J.P.A.
REV. OCT, 1974 J.P.A.
REV. MAY 1972 J.P.A.
REV. FEB. 1985, C.G.E.
REV. FEB. 1984, C.G.E.
REV. APR. 1989, Y.A.
REV. OCT 1966 J.P.A.
REV. DEC. 1967 J.P.A., DEC. 1970 J.P.A.
REV. DEC. 1983, C.G.E.
REV. MAR. 1979, C.G.E.

REVISIONS		
DATE	NAME	NO.
APRIL, 1993	WILLIAM YURASEK	19523
JULY, 1996	WILLIAM YURASEK	19523
FEB., 1998	WILLIAM YURASEK	19523
APRIL, 2002	LOUIS A. RAIMONDI	10622
SEPT., 2004	LOUIS A. RAIMONDI	10622

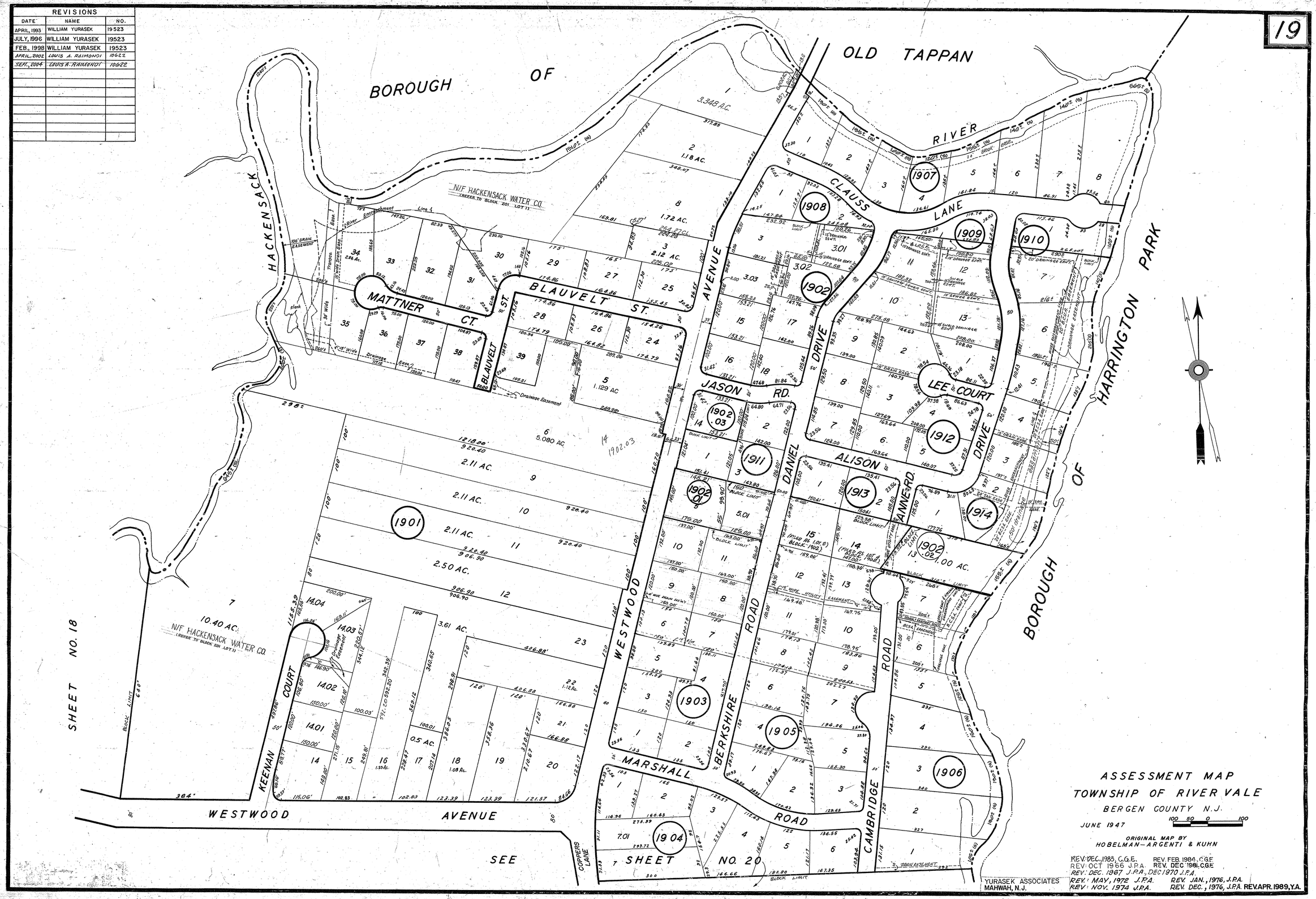

ASSESSMENT MAP
TOWNSHIP OF RIVER VALE
BERGEN COUNTY N.J.

JUNE 1947

100 50 0 100

ORIGINAL MAP BY
HOBELMAN—ARGENTI & KUHN

REV: DEC., 1983, C.G.E. REV. FEB. 1984, C.G.E.
REV: OCT 1966 J.P.A. REV. DEC 1981, C.G.E.
REV: DEC. 1967 J.P.A., DEC 1970 J.P.A.
REV: MAY, 1972 J.P.A. REV. JAN., 1976, J.P.A.
REV: NOV. 1974 J.P.A. REV. DEC., 1976, J.P.A. REV. APR. 1989, Y.A.

YURASEK ASSOCIATES
MAHWAH, N.J.

REVISIONS		
DATE	NAME	NO.
MAY, 1994	WILLIAM YURASEK	19523
JULY, 1996	WILLIAM YURASEK	19523
SEPT 2004	LOUIS A. RAYMONDI	10622

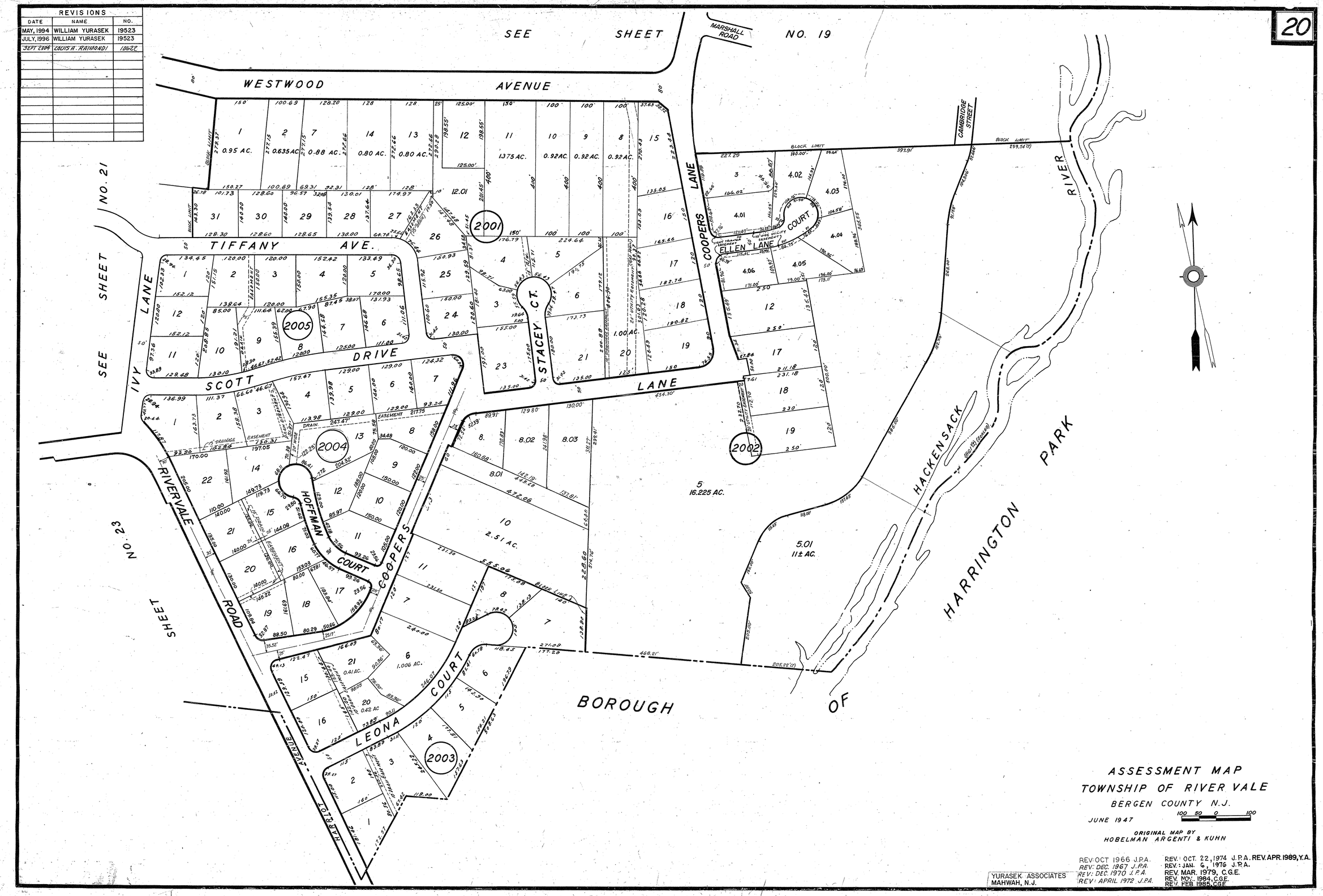

ASSESSMENT MAP
TOWNSHIP OF RIVER VALE
BERGEN COUNTY N.J.
JUNE 1947
100 50 0 100
ORIGINAL MAP BY
HOBELMAN ARGENTI & KUHN

YURASEK ASSOCIATES
MAHWAH, N.J.

REV: OCT 1966 J.P.A.
REV: DEC. 1967 J.P.A.
REV: DEC. 1970 J.P.A.
REV: APRIL 1972 J.P.A.
REV.: OCT. 22, 1974 J.P.A. REV. APR. 1989, Y.A.
REV.: JAN. 6, 1976 J.P.A.
REV. MAR. 1979, C.G.E.
REV. NOV. 1984, C.G.E.
REV. FEB 1985, CGE

REVISIONS		
DATE	NAME	NO.
DEC. 1992	WILLIAM YURASEK	19523
JULY, 1996	WILLIAM YURASEK	19523
MAY, 1999	WILLIAM YURASEK	19523
SEPT. 2004	LOUIS A. RAIMONDI	19622

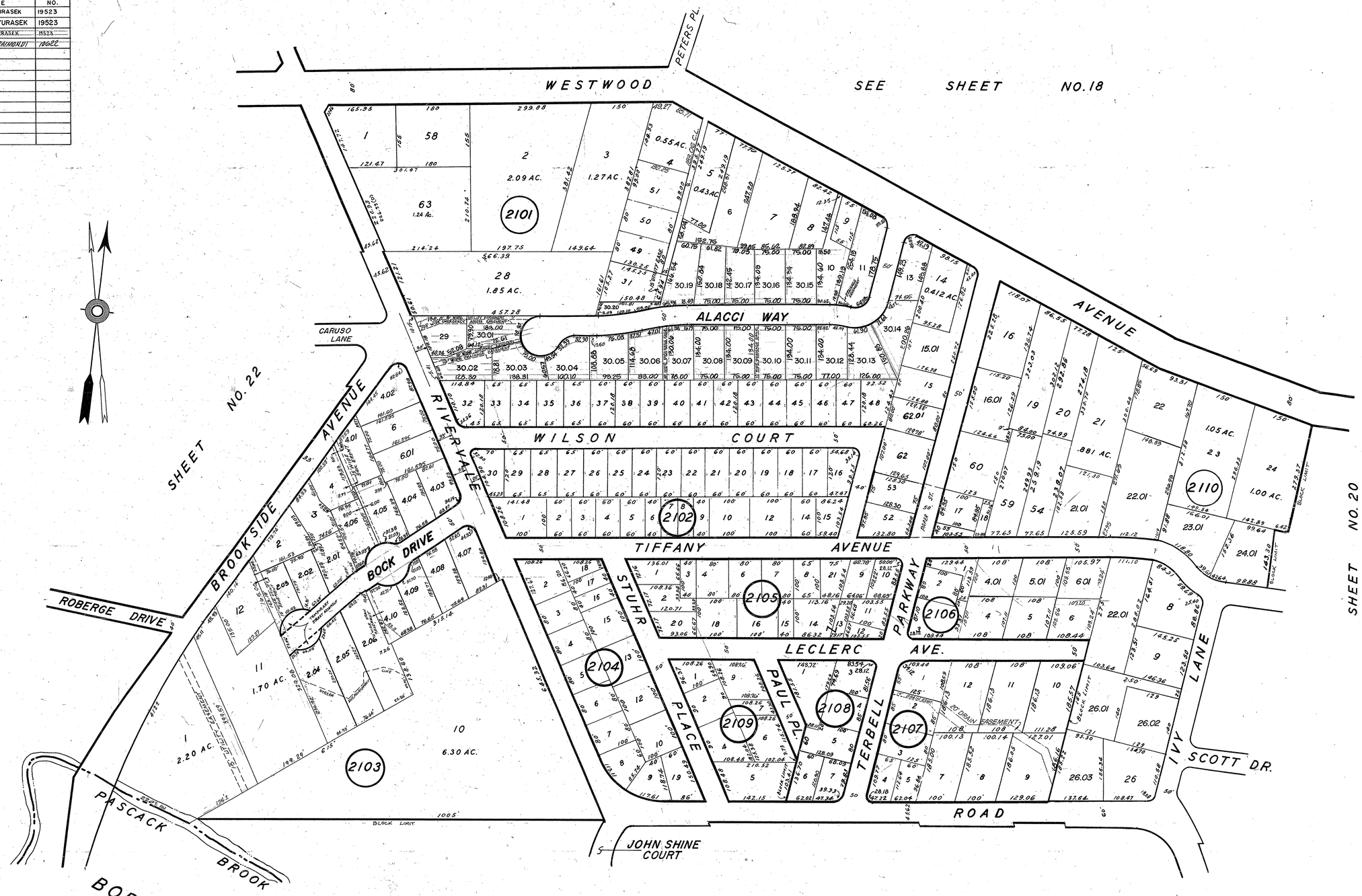

ASSESSMENT MAP
TOWNSHIP OF RIVER VALE
BERGEN COUNTY N.J.

JUNE 1947

100 50 0 100

ORIGINAL MAP BY
HOBELMAN—ARGENTI & KUHN

YURASEK ASSOCIATES
MAHWAH, N.J.

REV. OCT 1966 J.P.A.
REV. DEC. 1967 J.P.A.
REV. DEC., 1976, J.P.A.
REV. MAR. 1979, C.G.E.
REV. APR. 1989, Y.A.
REV. FEB. 1983, C.G.E.
REV. DEC. 1985 C.G.E.
REV. MAR. 1984, C.G.E.

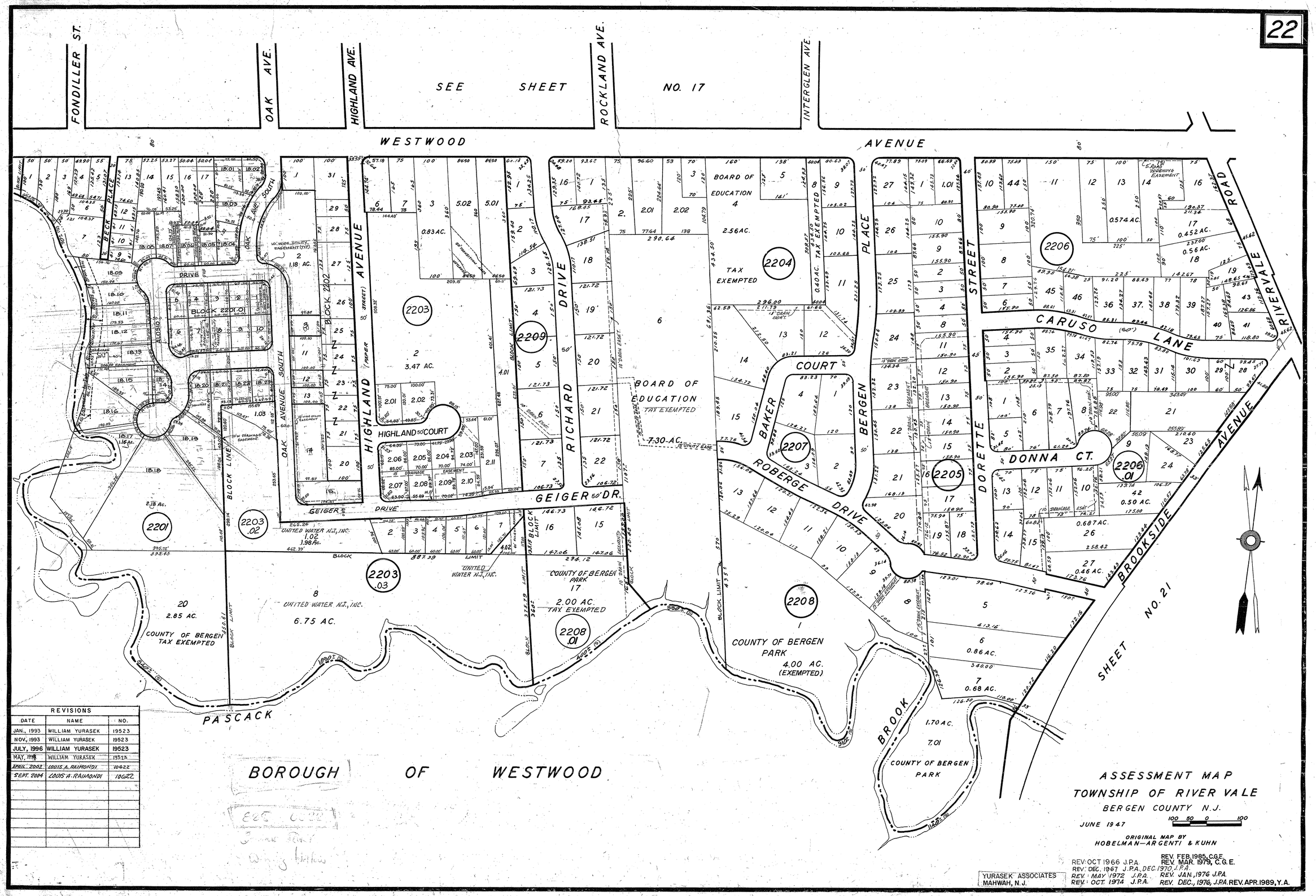

REVISIONS		
DATE	NAME	NO.
JAN., 1993	WILLIAM YURASEK	19523
NOV., 1993	WILLIAM YURASEK	19523
JULY, 1996	WILLIAM YURASEK	19523
MAY, 1998	WILLIAM YURASEK	19523
APRIL, 2002	LOUIS A. RAIMONDI	10622
SEPT. 2004	LOUIS A. RAIMONDI	10622

ASSESSMENT MAP
TOWNSHIP OF RIVER VALE
BERGEN COUNTY N.J.
JUNE 1947

100 50 0 100

ORIGINAL MAP BY
HOBELMAN—ARGENTI & KUHN

YURASEK ASSOCIATES
MAHWAH, N.J.

REV: OCT 1966 J.P.A.
REV: DEC. 1967 J.P.A., DEC 1970 J.P.A.
REV: MAY 1972 J.P.A.
REV: OCT 1974 J.P.A.
REV. FEB. 1985, C.G.E.
REV. MAR. 1979, C.G.E.
REV. JAN., 1976 J.P.A.
REV. DEC., 1976, J.P.A. REV. APR. 1989, Y.A.

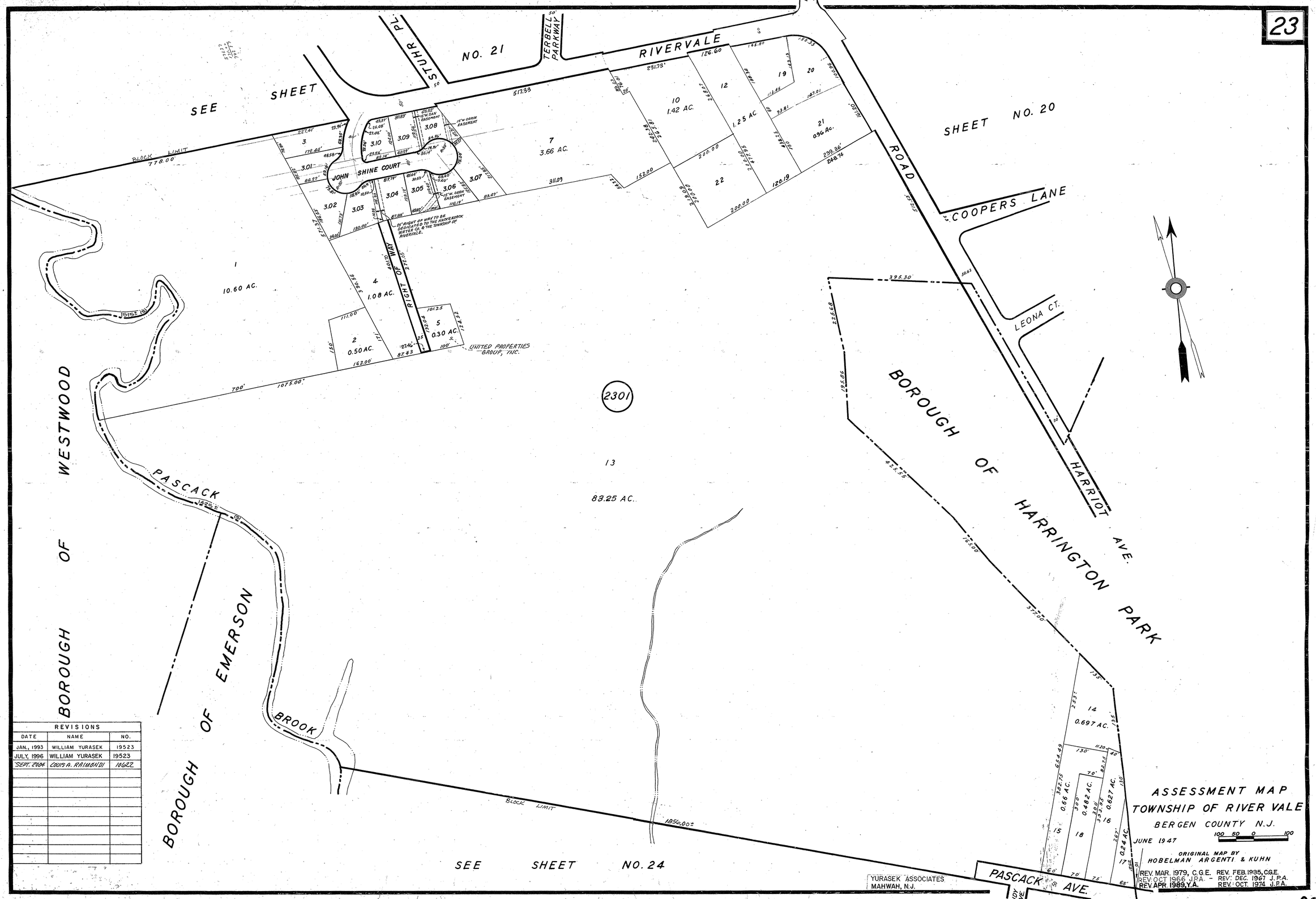

REVISIONS		
DATE	NAME	NO.
JAN., 1993	WILLIAM YURASEK	19523
JULY, 1996	WILLIAM YURASEK	19523
SEPT. 2004	LOUIS A. RAIMONDI	10622

REVISIONS		
DATE	NAME	NO.
JULY, 1996	WILLIAM YURASEK	19523
MAY, 1999	WILLIAM YURASEK	19523
SEPT. 2004	LOUIS A. RAIMONDI	10622

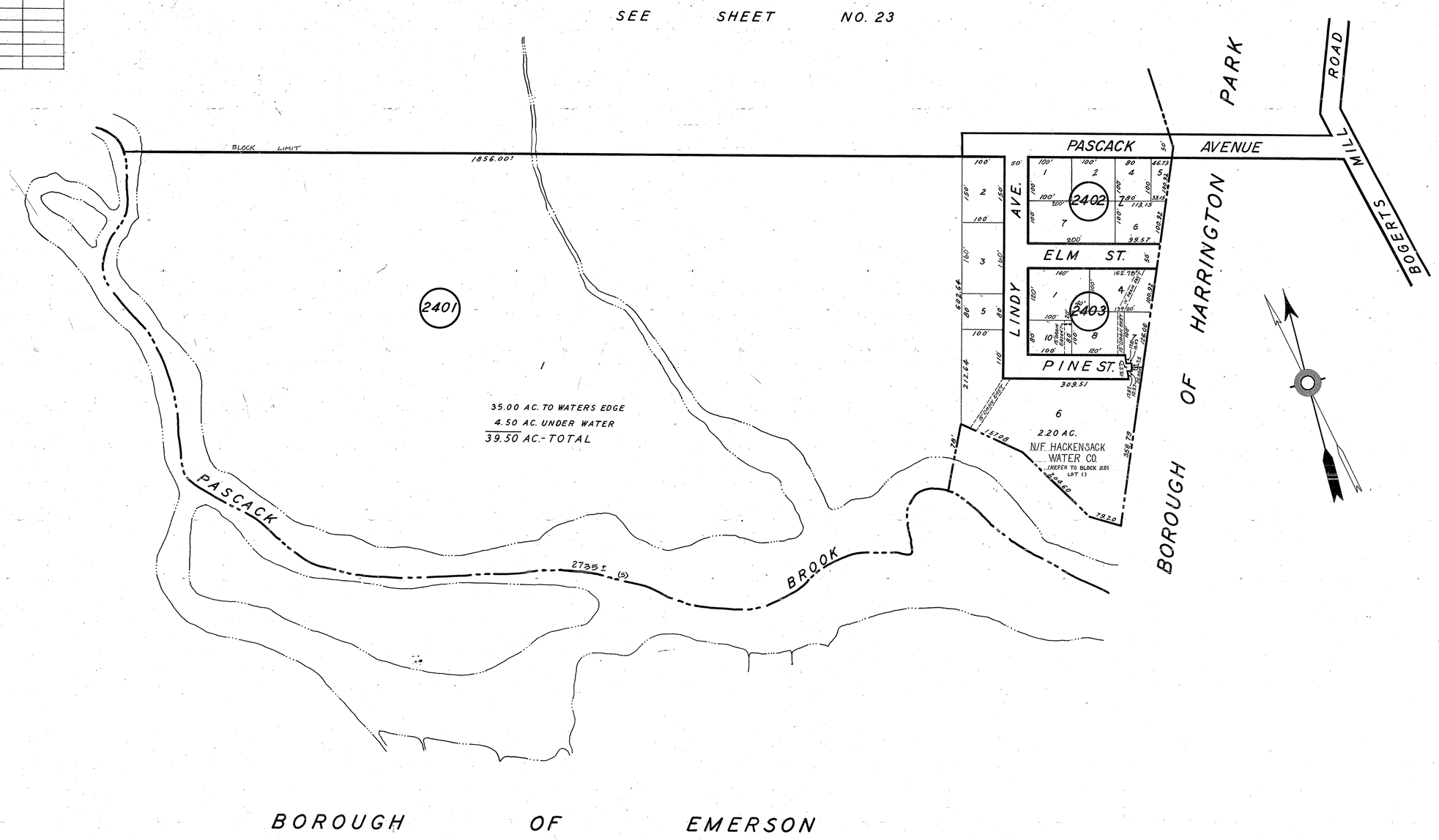

ASSESSMENT MAP
TOWNSHIP OF RIVER VALE
BERGEN COUNTY N.J.
JUNE 1947
100 50 0 100

ORIGINAL MAP BY
HOBELMAN—ARGENTI & KUHN

YURASEK ASSOCIATES
MAHWAH, N.J.

REV: OCT. 1966 J.P.A.
REV. DEC. 1967 J.P.A.
REV. MAR. 1979, C.G.E.
REV. NOV. 1984, C.G.E.
REV. FEB. 1985, C.G.E.
REV. APR. 1989, Y.A.